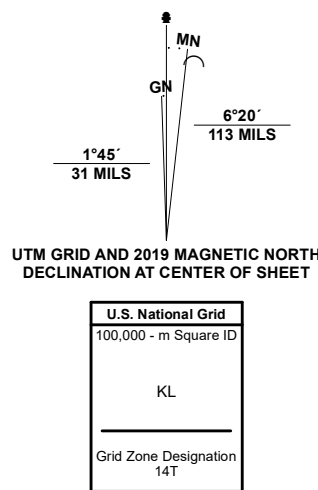


Produced by the United States Geological Survey

North American Datum of 1983 (NAD83)  
World Geodetic System of 1984 (WGS84). Projection and  
1 000-meter grid: Universal Transverse Mercator, Zone 14T

This map is not a legal document. Boundaries may be  
generalized for this map scale. Private lands within government  
reservations may not be shown. Obtain permission before  
entering private lands.

Imagery.....	U.S. Census Bureau,	NAP, July 2020	July 2015
Names.....			GNIS, 1979
Hydrography.....	National Hydrography Dataset,	2004 -	2018
Contours.....	National Elevation Dataset,	2001 -	2021
Boundaries.....	Multiple sources; see metadata file	2019 -	2021
Public Land Survey System.....			BLM, Available
Wetlands.....	FWS National Wetlands Inventory	Not Available	



CONTOUR INTERVAL 10 FEET  
NORTH AMERICAN VERTICAL DATUM OF 1988








This map was produced to conform with the  
National Geospatial Program US Topo Product Standard.



1	2	3
4		5
6	7	8

- 1 Brandon NE
- 2 Wild Horse Spring
- 3 Grant NE
- 4 Brandon SE
- 5 Madrid
- 6 Lamar NE
- 7 Imperial NW
- 8 Imperial NE

## ROAD CLASSIFICATION

Expressway  Local Connector   
 Secondary Hwy  Local Road   
 Ramp  4WD   
 Interstate Route  US Route  State Route

GRANT, NE  
2021

