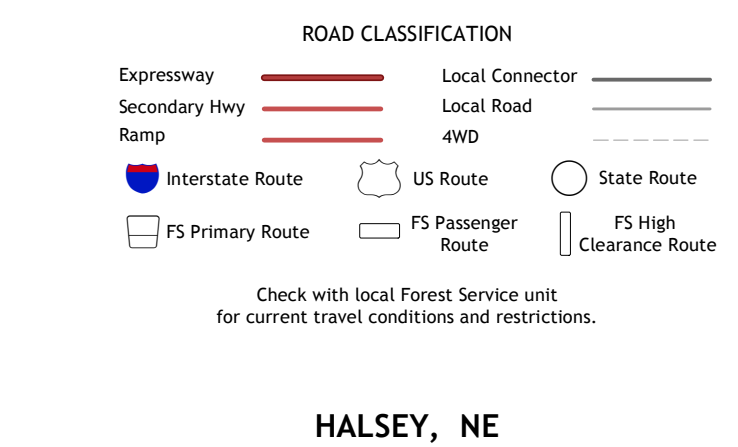
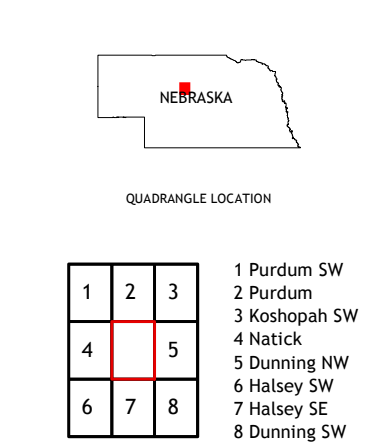
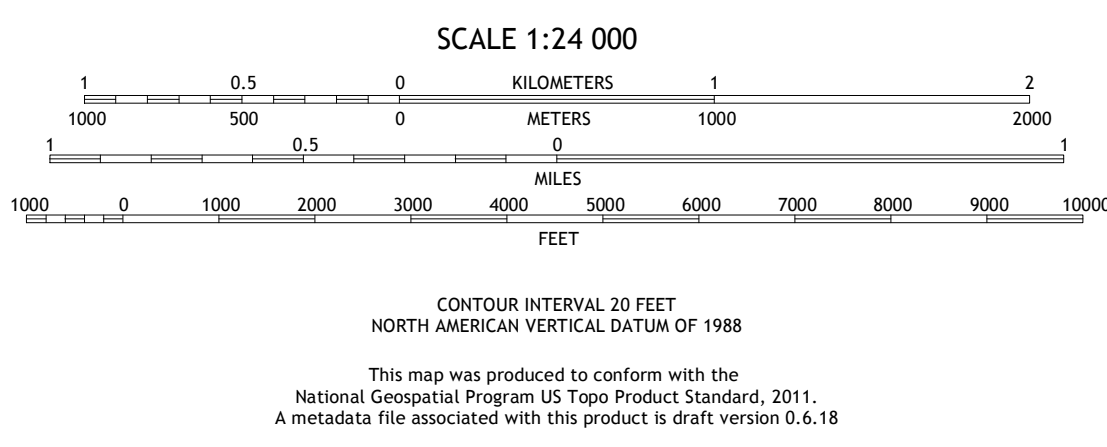



Produced by the United States Geological Survey
North American Datum of 1983 (NAD83)
World Geodetic System of 1984 (WGS84)
Projection and 1 000-meter grid: Universal Transverse Mercator, Zone 14T
This map is not a legal document. Boundaries may be generalized for this map scale. Private lands within government reservations may not be shown. Obtain permission before entering private lands.



ADJOINING QUADRANGLES table with 8 cells containing quadrant numbers and names: 1 Purdum SW, 2 Purdum, 3 Koshopah SW, 4 Natick, 5 Dunning NW, 6 Halsey SW, 7 Halsey SE, 8 Dunning SW.

HALSEY, NE 2017

