
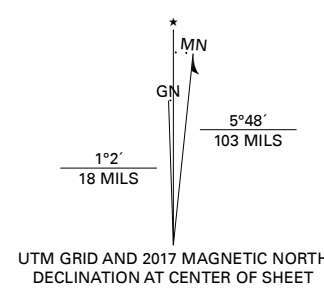


Produced by the United States Geological Survey

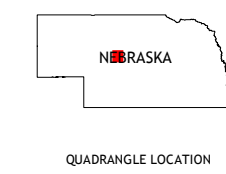
North American Datum of 1983 (NAD83)
World Geodetic System of 1984 (WGS84). Projection and
1 000-meter grid/Universal Transverse Mercator, Zone 14T
This map is not a legal document. Boundaries may be
generalized for this map scale. Private lands within government
reservations may not be shown. Obtain permission before
entering private lands.

ImageryNAIP, August 2016 - October 2016
RoadsU.S. Census Bureau, 2015
NamesGNIS, 1979
HydrographyNational Hydrography Dataset, 2005
ContoursNational Elevation Dataset, 2002
BoundariesMultiple sources see metadata file 2014
Public Land Survey SystemBLM, 2017
WetlandsFWS National Wetlands Inventory 1982



CONTOUR INTERVAL 20 FEET
NORTH AMERICAN VERTICAL DATUM OF 1988

This map was produced to conform with the
National Geospatial Program US Topo Product Standard, 2011.
A metadata file associated with this product is draft version 0.6.18



1	2	3
4	5	6
7	8	

ADJOINING QUADRANGLES

- 1 Theford SW
- 2 Theford SE
- 3 Halsey SW
- 4 Cody Lake HW
- 5 Mud Lake
- 6 Cody Lake SW
- 7 Cody Lake
- 8 Turbox Lake

ROAD CLASSIFICATION	
	Expressway
	Secondary Hwy
	Ramp
	Interstate Route
	Local Connector
	Local Road
	4WD
	US Route
	State Route

HAPPY HOLLOW, NE

2017

