
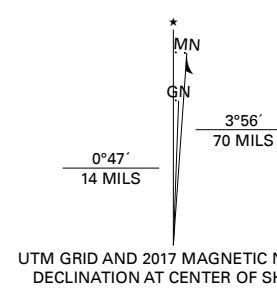


**Produced by the United States Geological Survey**

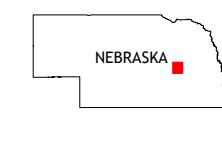
North American Datum of 1983 (NAD83)  
World Geodetic System of 1984 (WGS84), Projection and  
1 000-meter grid/Universal Transverse Mercator, Zone 14T  
This map is not a legal document. Boundaries may be  
generalized for this map scale. Private lands within government  
reservations may not be shown. Obtain permission before  
entering private lands.

Imagery.....NAIP, August 2016 - October 2016  
Roads.....U.S. Census Bureau, 2015  
Names.....GNIS, 2000  
Hydrography.....National Hydrography Dataset, 2006  
Contours.....National Elevation Dataset, 2002  
Boundaries.....Multiple sources; see metadata file 2014 - 2014  
Public Land Survey System.....BLM, 2017  
Wetlands.....FWS National Wetlands Inventory 1981 - 2007



CONTOUR INTERVAL 10 FEET  
NORTH AMERICAN VERTICAL DATUM OF 1988

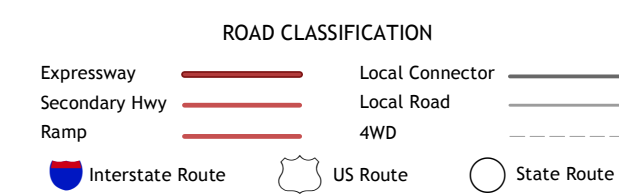
This map was produced to conform with the  
National Geospatial Program US Topo Product Standard, 2011.  
A metadata file associated with this product is draft version 0.6.18



QUADRANGLE LOCATION

1	2	3
4	5	6
7	8	

- 1 Merchiston
- 2 Fullerton NE
- 3 Genoa
- 4 Fullerton
- 5 Silver Creek
- 6 Polk NW
- 7 Clarks
- 8 Swedehome



**HAVENS, NE**  
2017

