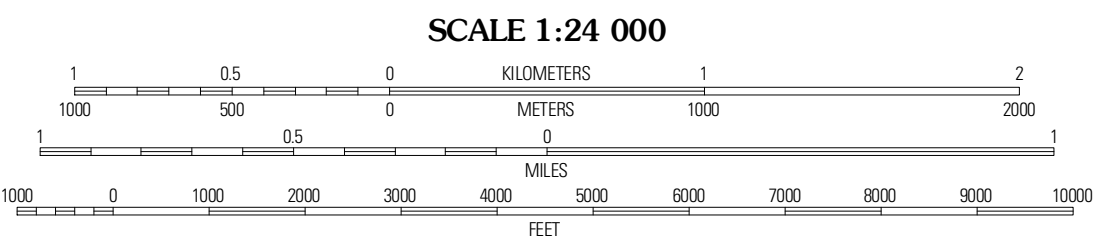



Produced by the United States Geological Survey
 North American Datum of 1983 (NAD83)
 World Geodetic System of 1984 (WGS84). Projection and
 1 000-meter grid: Universal Transverse Mercator, Zone 14T
 10 000-foot ticks: Nebraska Coordinate System of 1983

Imagery.....NAP, June 2010
 Roads.....©2006-2011 TomTom
 Names.....GNSS, 2011
 Hydrography.....National Hydrography Dataset, 2009
 Contours.....National Elevation Dataset, 2002
 Boundaries.....Census, IBWC, IBC, USGS, 1972 - 2010



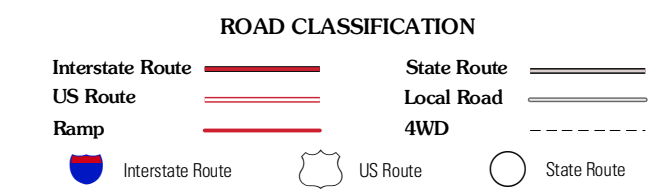
CONTOUR INTERVAL 20 FEET
 NORTH AMERICAN VERTICAL DATUM OF 1988

This map was produced to conform with the
 National Geospatial Program US Topo Product Standard, 2011.
 A metadata file associated with this product is draft version 0.6.1



QUADRANGLE LOCATION

| | | |
|-------------------|--------------|--------------|
| White Willow Lake | Severn Hills | Coleman Lake |
| Hire | Hire NE | Mullen NW |
| Hire SW | Hire SE | Hecla |



HIRE NE, NE
 2011

ADJOINING 7.5 QUADRANGLES