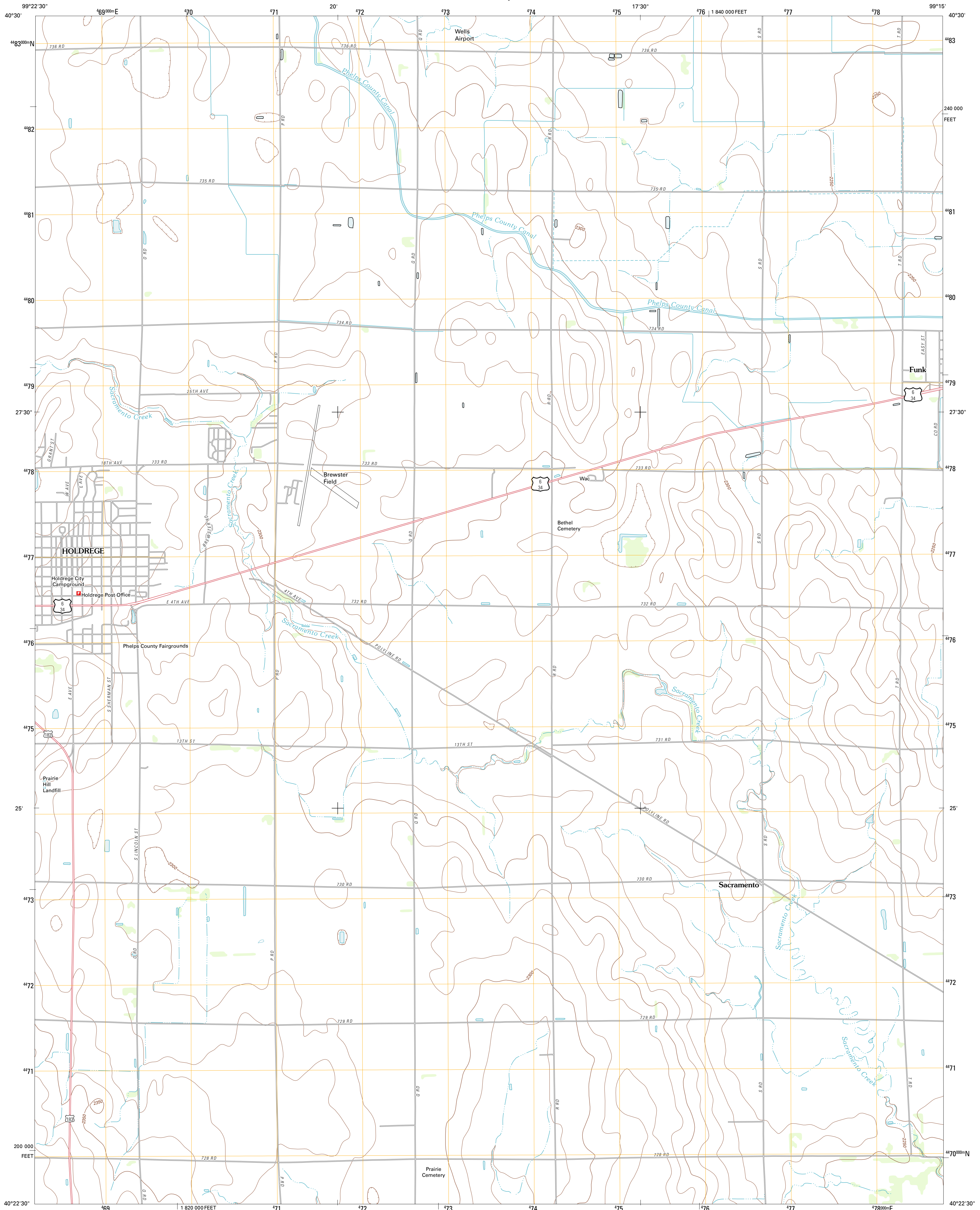




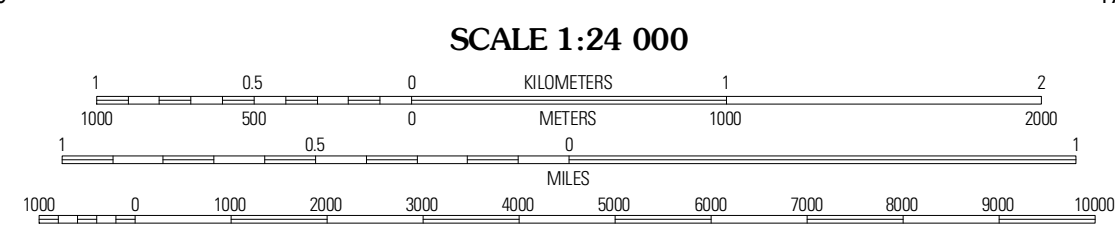
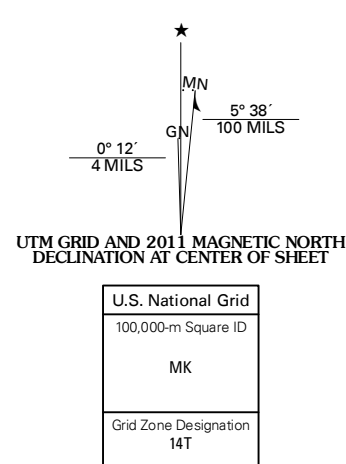
U.S. DEPARTMENT OF THE INTERIOR  
U. S. GEOLOGICAL SURVEY



HOLDREGE EAST QUADRANGLE  
NEBRASKA-PHELPS CO.  
7.5-MINUTE SERIES



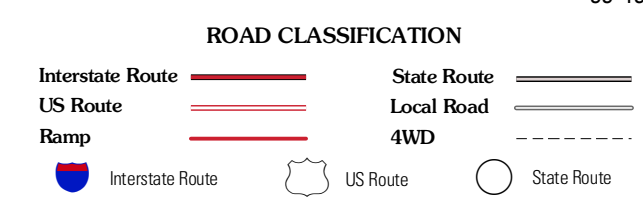
Produced by the United States Geological Survey  
North American Datum of 1983 (NAD83)  
Roads: ©2006-2011 TomTom  
Names: National Hydrography Dataset, 2009  
Contours: National Elevation Dataset, 2001  
Boundaries: Census, IBWC, IBC, USGS, 1972 - 2010



NEBRASKA

QUADRANGLE LOCATION

Elm Creek SW	Elm Creek SE	Kearney SW
Holdrege West	Holdrege East	Axtell West
Atlanta	Ragan	Wilcox



CONTOUR INTERVAL 10 FEET  
NORTH AMERICAN VERTICAL DATUM OF 1988

This map was produced to conform with the National Geospatial Program US Topo Product Standard, 2011. A metadata file associated with this product is draft version 0.6.1

HOLDREGE EAST, NE  
2011

ADJOINING 7.5 QUADRANGLES