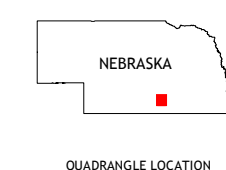
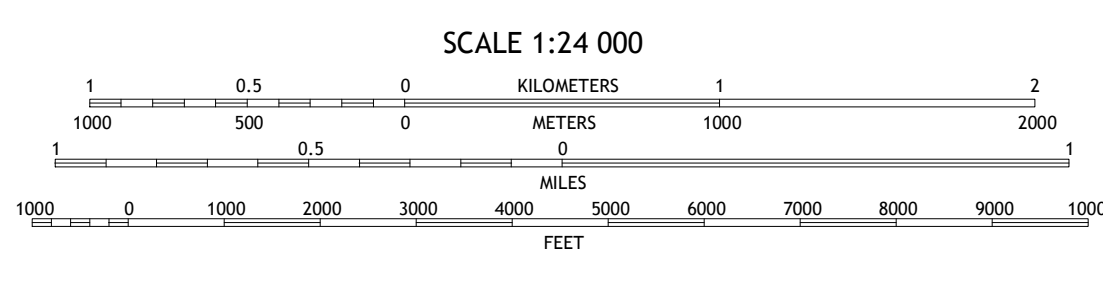
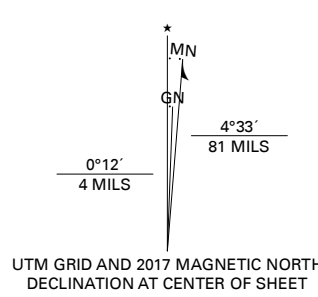


Produced by the United States Geological Survey

North American Datum of 1983 (NAD83)
World Geodetic System of 1984 (WGS84) Projection and
1 000-meter grid/Universal Transverse Mercator, Zone 14T
This map is not a legal document. Boundaries may be
generalized for this map scale. Private lands within government
reservations may not be shown. Obtain permission before
entering private lands.

Imagery.....NAIP, July 2016 - October 2016
Roads.....U.S. Census Bureau, 2015
Names.....GNIS, 1979 - 2017
Hydrography.....National Hydrography Dataset, 2004 - 2012
Contours.....National Elevation Dataset, 2011
Boundaries.....Multiple sources: see metadata file 2014 - 2016
Public Land Survey System.....BLM, 2017
Wetlands.....FWS National Wetlands Inventory 2003 - 2007



NEBRASKA
QUADRANGLE LOCATION

1	2	3
4	5	6
7	8	

- 1 Heartwell
- 2 Kenesaw
- 3 Juniata
- 4 Norman
- 5 Roseland
- 6 Upland SE
- 7 Campbell
- 8 Bladen

