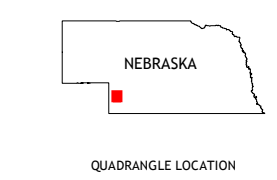
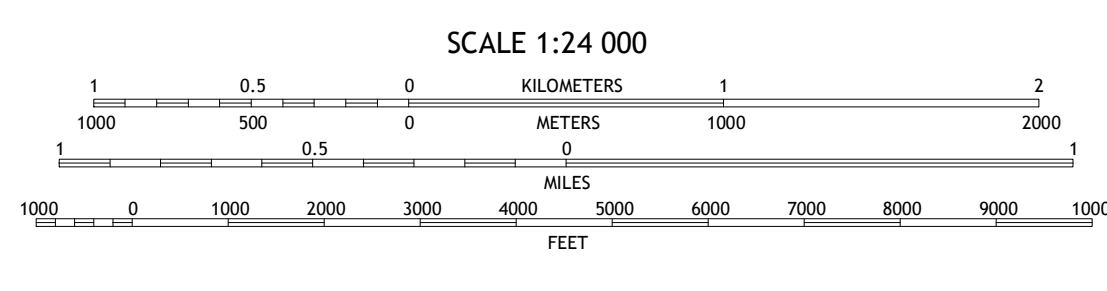
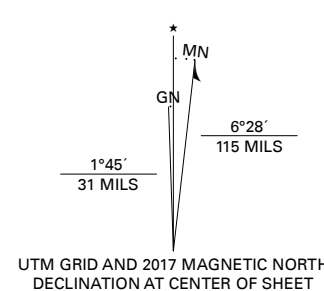


**Produced by the United States Geological Survey**

North American Datum of 1983 (NAD83)  
World Geodetic System of 1984 (WGS84), Projection and  
1 000-meter grid/Universal Transverse Mercator, Zone 14T  
This map is not a legal document. Boundaries may be  
generalized for this map scale. Private lands within government  
reservations may not be shown. Obtain permission before  
entering private lands.

Imagery	.....NAIP, September 2016 - October 2016
Roads	.....U.S. Census Bureau, 2015
Names	.....GNIS, 1979 - 2016
Hydrography	.....National Hydrography Dataset, 2004 - 2016
Contours	.....National Elevation Dataset, 2001
Boundaries	.....Multiple sources; see metadata file, 2014 - 2016
Public Land Survey System	.....BLM, 2017
Wetlands	.....FWS National Wetlands Inventory, 1980



QUADRANGLE LOCATION

1	2	3
4	5	6
7	8	

- 1 Lamar NE
- 2 Imperial NW
- 3 Imperial NE
- 4 Chase
- 5 Imperial Municipal Airport
- 6 Reservoir Lake
- 7 Champion
- 8 Enders

**ROAD CLASSIFICATION**

Expressway	Local Connector
Secondary Hwy	Local Road
Ramp	4WD
Interstate Route	US Route
	State Route

