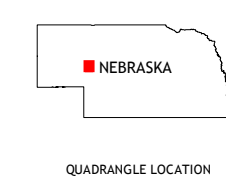

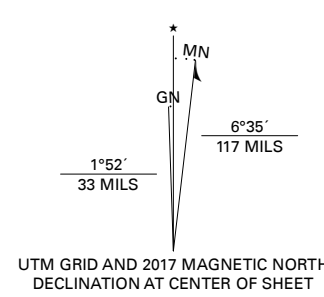


Produced by the United States Geological Survey

North American Datum of 1983 (NAD83)
World Geodetic System of 1984 (WGS84), Projection and
1 000-meter grid/Universal Transverse Mercator, Zone 14T
This map is not a legal document. Boundaries may be
generalized for this map scale. Private lands within government
reservations may not be shown. Obtain permission before
entering private lands.

Imagery.....N.A.I.P., August 2016 - October 2016
Roads.....U.S. Census Bureau, 2015
Names.....GNIS, 1979
Hydrography.....National Hydrography Dataset, 2005 - 2011
Contours.....National Elevation Dataset, 2002
Boundaries.....Multiple sources; see metadata file 2014
Public Land Survey System.....BLM, 2017
Wetlands.....FWS National Wetlands Inventory 1982



1	2	3
4	5	6
7	8	

- 1 Long Valley
- 2 George Lake SE
- 3 Spring Valley
- 4 Bourquin Hill
- 5 K C Lake
- 6 Velma SW
- 7 Hulbert Lake
- 8 Arthur

