
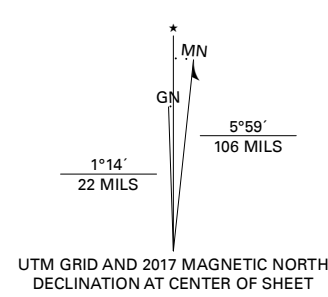


Produced by the United States Geological Survey

North American Datum of 1983 (NAD83)
World Geodetic System of 1984 (WGS84). Projection and
1 000-meter grid/Universal Transverse Mercator, Zone 14T
This map is not a legal document. Boundaries may be
generalized for this map scale. Private lands within government
reservations may not be shown. Obtain permission before
entering private lands.

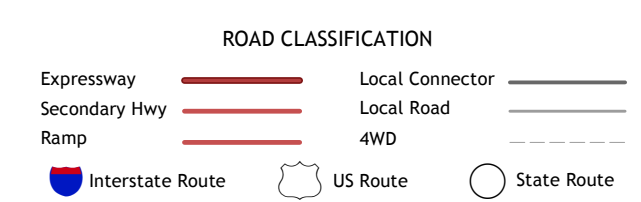
Imagery.....NAIP, July 2016 - October 2016
Roads.....U.S. Census Bureau, 2015
Names.....GNIS, 1979
Hydrography.....National Hydrography Dataset, 2004 - 2016
Contours.....National Elevation Dataset, 2003
Boundaries.....Multiple sources; see metadata file 2014 - 2016
Public Land Survey System.....BLM, 2017
Wetlands.....FWS National Wetlands Inventory 2010 - 2012



1	2	3
4	5	6
7	8	

ADJOINING QUADRANGLES

- 1 Kennedy NW
- 2 Snake River Falls
- 3 Hudson Lake
- 4 Windmill Lake
- 5 Simeon
- 6 Square Lake
- 7 Bull Lake
- 8 Kule Lake



KENNEDY, NE
2017

