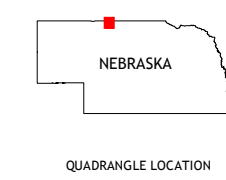

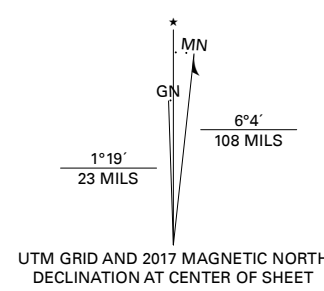


Produced by the United States Geological Survey

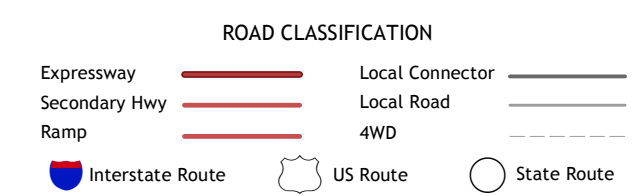
North American Datum of 1983 (NAD83)
World Geodetic System of 1984 (WGS84). Projection and
1 000-meter grid: Universal Transverse Mercator, Zone 14T
This map is not a legal document. Boundaries may be
generalized for this map scale. Private lands within government
reservations may not be shown. Obtain permission before
entering private lands.

Imagery.....NAIP, July 2016 - October 2016
Roads.....U.S. Census Bureau, 2015 - 2017
Names.....GNIS, 1999 - 2017
Hydrography.....National Hydrography Dataset, 2004
Contours.....National Elevation Dataset, 2002 - 2003
Boundaries.....Multiple sources: see metadata file, 2014 - 2016
Public Land Survey System.....BLM, 2017
Wetlands.....FWS National Wetlands Inventory 1982 - 2012



1	2	3
4	5	6
7	8	

- 1 Spring Creek
- 2 Saint Francis SW
- 3 Saint Francis SE
- 4 Hartzel
- 5 Crookston West
- 6 Cody SE
- 7 Cooper Canyon
- 8 Kilgore SE



KILGORE, NE, SD
2017

