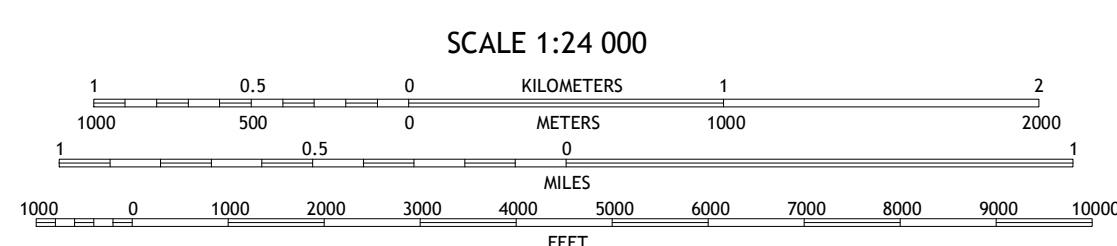

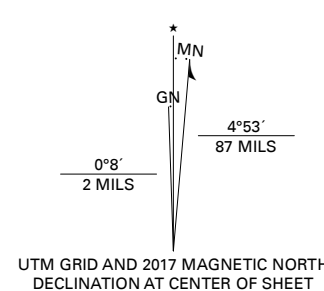
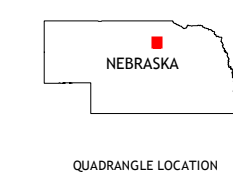


Produced by the United States Geological Survey
North American Datum of 1983 (NAD83)
World Geodetic System of 1984 (WGS84), Projection and
1 000-meter grid/Universal Transverse Mercator, Zone 14T
This map is not a legal document. Boundaries may be
generalized for this map scale. Private lands within government
reservations may not be shown. Obtain permission before
entering private lands.

Imagery.....NAIP, August 2016 - October 2016
Roads.....U.S. Census Bureau, 2015
Names.....GNIS, Not Available
Hydrography.....National Hydrography Dataset, 2006 - 2012
Contours.....National Elevation Dataset, 2002
Boundaries.....Multiple sources; see metadata file 2014 - 2016
Public Land Survey System.....BLM, 2017
Wetlands.....FWS National Wetlands Inventory, 1982

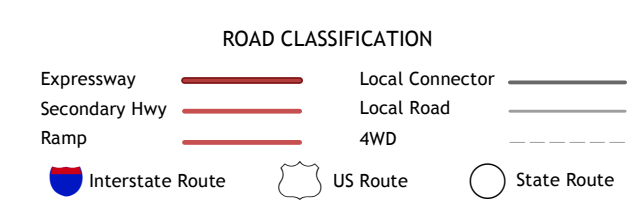


CONTOUR INTERVAL 10 FEET
NORTH AMERICAN VERTICAL DATUM OF 1988
This map was produced to conform with the
National Geospatial Program US Topo Product Standard, 2011.
A metadata file associated with this product is draft version 0.6.18



1	2	3
4	5	6
7	8	

- 1 Pony Lake
- 2 Dora Lake
- 3 Lambs Lake NE
- 4 Sycrant
- 5 Cottonwood Lake
- 6 Stonehouse Ranch NE
- 7 Bruner Lake
- 8 Swan Lake



LAMBS LAKE, NE
2017

