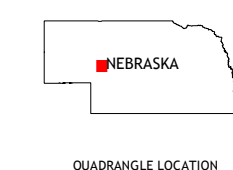
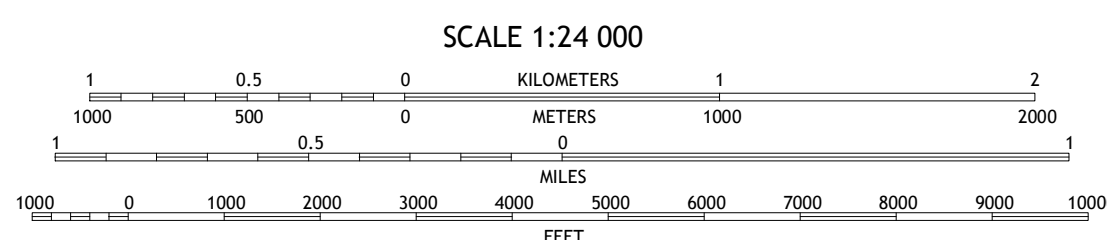



Produced by the United States Geological Survey
North American Datum of 1983 (NAD83)
World Geodetic System of 1984 (WGS84). Projection and
1 000-meter grid: Universal Transverse Mercator, Zone 14T
This map is not a legal document. Boundaries may be
generalized for this map scale. Private lands within government
reservations may not be shown. Obtain permission before
entering private lands.

Imagery:NAIP, July 2016 - October 2016
Roads:U.S. Census Bureau, 2015
Names:GNIS, 1979
Hydrography:National Hydrography Dataset, 2005 - 2011
Contours:National Elevation Dataset, 2002
Boundaries:Multiple sources; see metadata file 2014 - 2016
Public Land Survey System:BLM, 2017
Wetlands:FWS National Wetlands Inventory 1973 - 1982



1	2	3
4	5	6
7	8	

ADJOINING QUADRANGLES

- 1 K C Lake
- 2 Bean Soup Lake
- 3 Lena
- 4 Arthur
- 5 Bucktail
- 6 Packard Ranch
- 7 Spotted Horse Valley
- 8 Bucktail Lake

