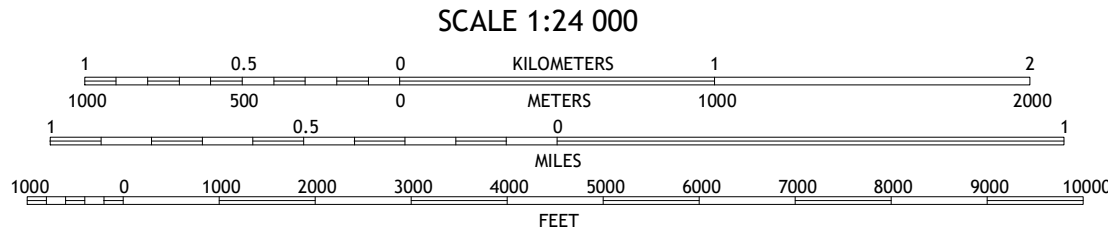


Imagery.....	NAIP, July 2020	August 2019
Roads.....	U.S. Census Bureau,	2015
Names.....	GNIS, Not Available	
Hydrography.....	National Hydrography Dataset, 2006 -	2019
Contours.....	National Elevation Dataset,	2018
Boundaries.....	Multiple sources; see metadata file	2018 -
Public Land Survey System.....	BLM, Available	
Wetlands.....	FWS National Wetlands Inventory	Not Available






CONTOUR INTERVAL 20 FEET
NORTH AMERICAN VERTICAL DATUM OF 1988

This map was produced to conform with the
National Geospatial Program US Topo Product Standard.



ROAD CLASSIFICATION

Expressway		Local Connector	
Secondary Hwy		Local Road	
Ramp		4WD	

 Interstate Route  US Route  State Route

LINSCOTT SW, NE
2021

