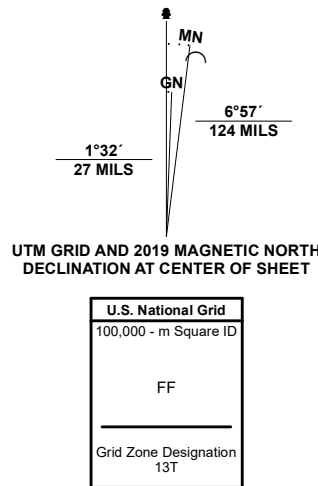


Produced by the United States Geological Survey

North American Datum of 1983 (NAD83)
World Geodetic System of 1984 (WGS84). Projection and
1 000-meter grid: Universal Transverse Mercator, Zone 13T
This map is not a legal document. Boundaries may be
generalized for this map scale. Private lands within government
reservations may not be shown. Obtain permission before
entering private lands.

| | | |
|--------------------------------|--|---------------|
| Imagery..... | NAIP, July 2020 | July 2015 |
| Names..... | U.S. Census Bureau, 2018 | |
| Hydrography..... | National Hydrography Dataset, 2009 | 2018 |
| Contours..... | National Elevation Dataset, 2017 | 2019 |
| Boundaries..... | Multiple sources; see metadata file 2018 | 2019 |
| Public Land Survey System..... | | BLM, 2018 |
| Wetlands..... | FWS National Wetlands Inventory | Not Available |



CONTOUR INTERVAL 10 FEET
NORTH AMERICAN VERTICAL DATUM OF 1988

This map was produced to conform with the
National Geospatial Program US Topo Product Standard.






QUADRANGLE LOCATION

| | | |
|---|---|---|
| 1 | 2 | 3 |
| 4 | | 5 |
| 6 | 7 | 8 |

1 Fairchild Ranch
 2 Lisco NW
 3 Lisco
 4 Dalton SE
 5 Lisco SE
 6 Sunol
 7 Lodgepole
 8 Mount Vernon

ROAD CLASSIFICATION

Expressway Local Connector
Secondary Hwy Local Road
Ramp 4WD
 Interstate Route  US Route  State Route

LISCO SW NE

2021

