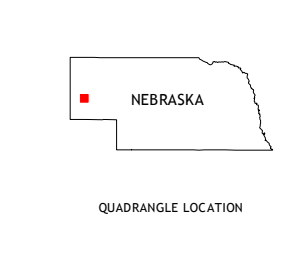
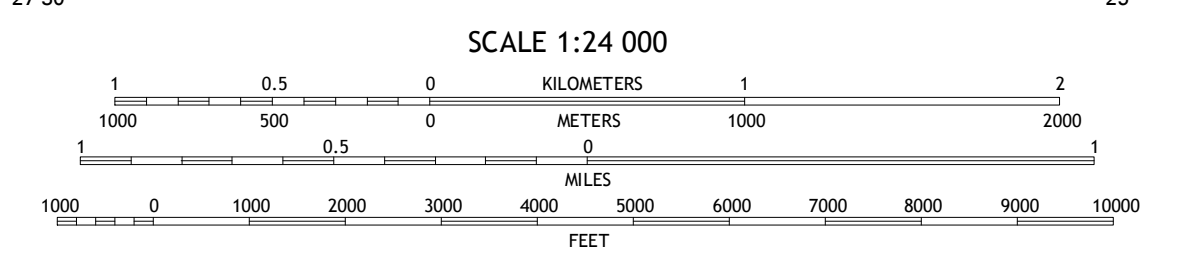
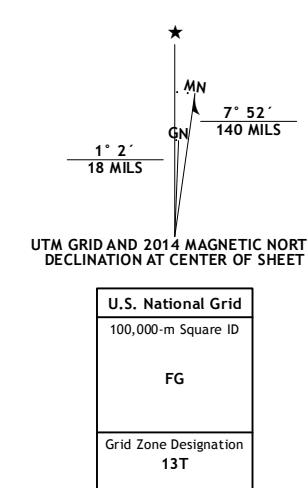


Produced by the United States Geological Survey
 North American Datum of 1983 (NAD83)
 World Geodetic System of 1984 (WGS84), Projection and
 1 000-meter grid: Universal Transverse Mercator, Zone 13T
 10 000-foot ticks: Nebraska Coordinate System of 1983

This map is not a legal document. Boundaries may be generalized for this map scale. Private lands within government reservations may not be shown. Obtain permission before entering private lands.

Imagery:.....NAP, July 2012
 Roads:.....HERE, ©2013
 Names:.....GNIS, 2013
 Hydrography:.....National Hydrography Dataset, 2012
 Contours:.....National Elevation Dataset, 2002
 Boundaries:.....Multiple sources; see metadata file 1972 - 2014



ROAD CLASSIFICATION

Expressway	Local Connector
Secondary Hwy	Local Road
Ramp	4WD
Interstate Route	US Route
	State Route

1	2	3
4	5	6
7	8	

ADJOINING QUADRANGLES

1 Minatare
 2 Bayard SW
 3 Bayard
 4 Wright Gap
 5 South Bayard
 6 Indian Springs
 7 Hickberry Creek
 8 Redington

MCGREW, NE
2014

