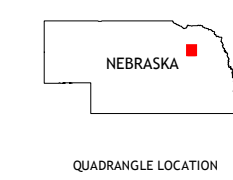
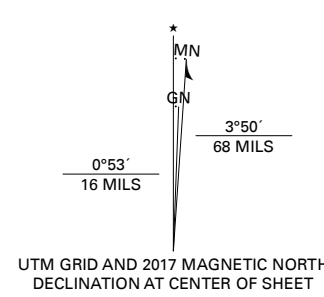


Produced by the United States Geological Survey

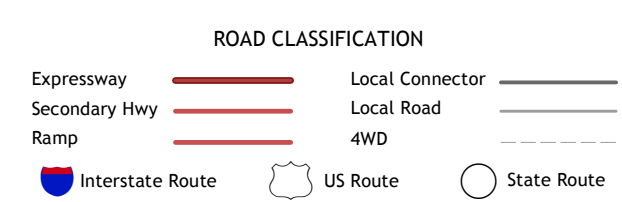
North American Datum of 1983 (NAD83)
World Geodetic System of 1984 (WGS84). Projection and
1 000-meter grid: Universal Transverse Mercator, Zone 14T
This map is not a legal document. Boundaries may be
generalized for this map scale. Private lands within government
reservations may not be shown. Obtain permission before
entering private lands.

Imagery:.....NAIP, August 2016 - October 2016
Roads:.....U.S. Census Bureau, 2015
Names:.....GNIS, 1979 - 2017
Hydrography:.....National Hydrography Dataset, 2006 - 2017
Contours:.....National Elevation Dataset, 2002
Boundaries:.....Multiple sources: see metadata file, 2014 - 2016
Public Land Survey System:.....BLM, 2017
Wetlands:.....FWS National Wetlands Inventory 1981 - 1984



1	2	3
4	5	6
7	8	

ADJOINING QUADRANGLES



MEADOW GROVE, NE

2017

