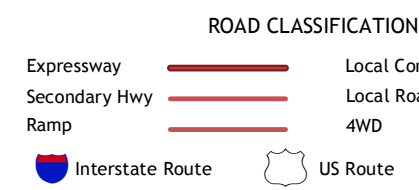
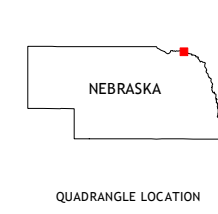
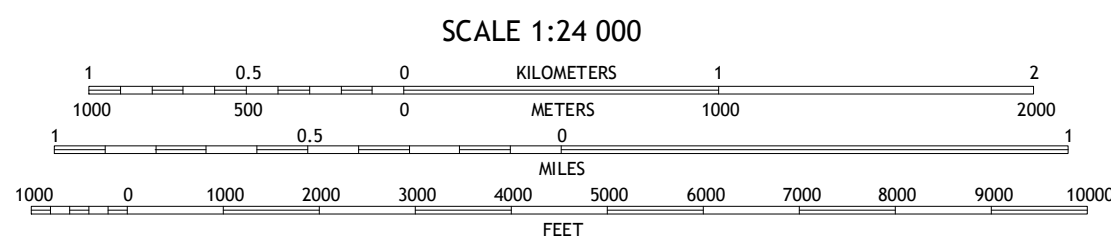
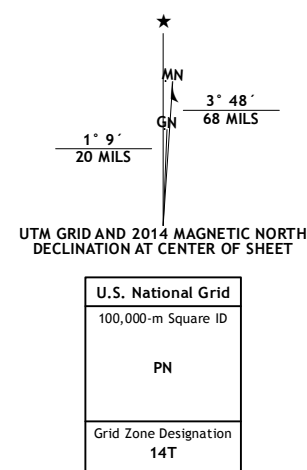


Produced by the United States Geological Survey

North American Datum of 1983 (NAD83)
World Geodetic System of 1984 (WGS84), Projection and
1 000-meter grid: Universal Transverse Mercator, Zone 14T
10 000-foot ticks: Nebraska Coordinate System of 1983, South
Dakota Coordinate System of 1983 (south zone)

This map is not a legal document. Boundaries may be
generalized for this map scale. Private lands within government
reservations may not be shown. Obtain permission before
entering private lands.

Imagery: NADP July 2012
Roads: HERE ©2013
Names: GNIS 2013
Hydrography: National Hydrography Dataset, 2012
Contours: National Elevation Dataset, 2008
Boundaries: Multiple sources; see metadata file 1972 - 2014



1	2	3
4	5	6
7	8	

1 Yankton
2 Mission Hill
3 Gayville
4 Gavins Point Dam
5 Saint Helena
6 Crofton
7 Fordyce
8 Wynot

ADJOINING QUADRANGLES

MENOMINEE, NE-SD
2014

