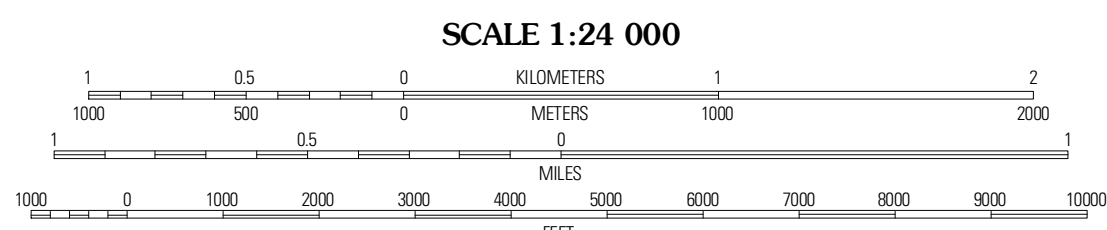
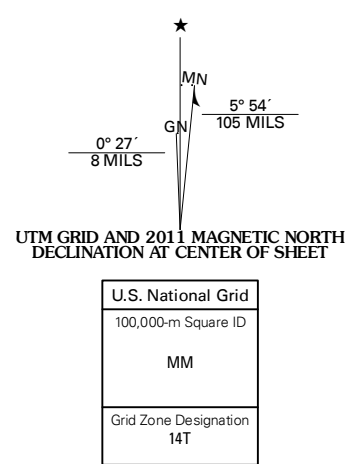


Produced by the United States Geological Survey
North American Datum of 1983 (NAD83)
World Geodetic System of 1984 (WGS84). Projection and
1 000-meter grid: Universal Transverse Mercator, Zone 14T
10 000-foot ticks: Nebraska Coordinate System of 1983

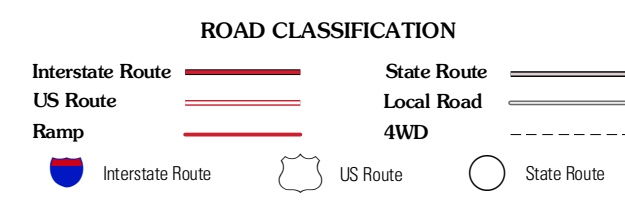
Imagery:.....N.A.P., June 2010
Roads:.....©2006-2011 TomTom
Names:.....GNIS, 2011
Hydrography:.....National Hydrography Dataset, 2009
Contours:.....National Elevation Dataset, 2002
Boundaries:.....Census, IBWC, IBC, USGS, 1972 - 2010



QUADRANGLE LOCATION

Brewster SE	Alberia SW	Alberia
Anselmo NE	Milburn	Walworth
Anselmo	Lillian	Round Valley

ADJOINING 7.5 QUADRANGLES



MILBURN, NE
2011