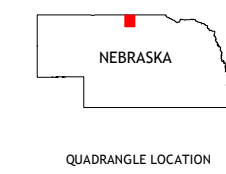

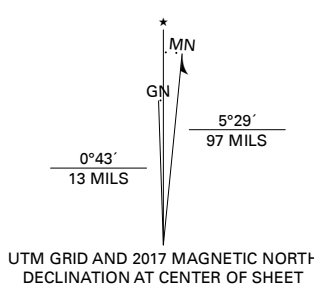


Produced by the United States Geological Survey

North American Datum of 1983 (NAD83)
World Geodetic System of 1984 (WGS84), Projection and
1 000-meter grid/Universal Transverse Mercator, Zone 14T
This map is not a legal document. Boundaries may be
generalized for this map scale. Private lands within government
reservations may not be shown. Obtain permission before
entering private lands.

Imagery.....NAIP, September 2016 - October 2016
Roads.....U.S. Census Bureau, 2015
Names.....GNIS, 1979 - 2016
Hydrography.....National Hydrography Dataset, 2004
Contours.....National Elevation Dataset, 2002 - 2003
Boundaries.....Multiple sources; see metadata file 2014 - 2016
Public Land Survey System.....BLM, 2017
Wetlands.....FWS National Wetlands Inventory 1982 - 2012



1	2	3
4	5	6
7	8	

ADJOINING QUADRANGLES

- 1 Norden NW
- 2 Hayford Lake
- 3 Meadville NW
- 4 Meadville Creek
- 5 Huffdile Table
- 6 Wood Lake
- 7 Wood Lake NE
- 8 Airworth NW

ROAD CLASSIFICATION

	Expressway		Local Connector
	Secondary Hwy		Local Road
	Ramp		4WD
	Interstate Route		US Route
			State Route

NORDEN, NE
2017

