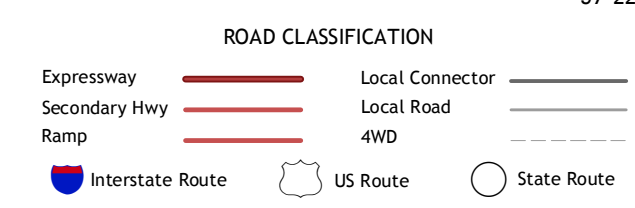
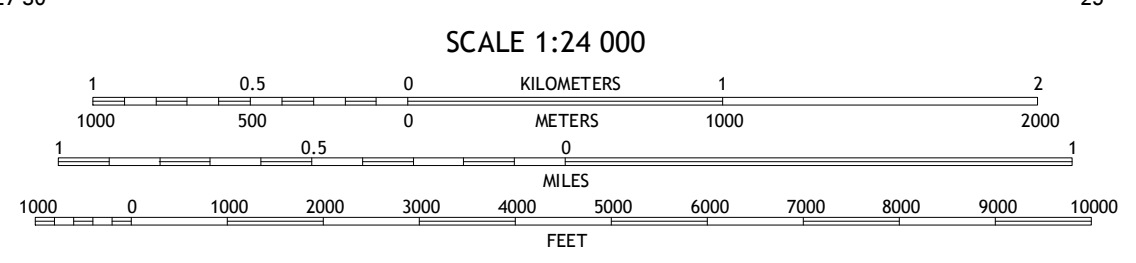
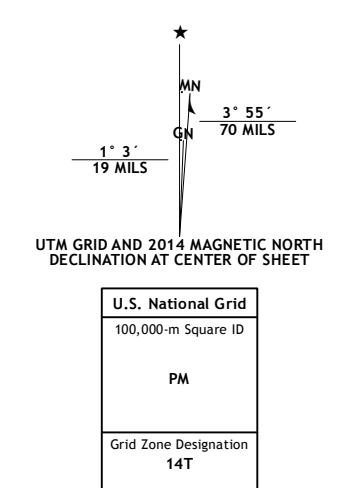


Produced by the United States Geological Survey
North American Datum of 1983 (NAD83)
World Geodetic System of 1984 (WGS84). Projection and
1 000-meter grid: Universal Transverse Mercator, Zone 14T
10 000-foot ticks: Nebraska Coordinate System of 1983
This map is not a legal document. Boundaries may be
generalized for this map scale. Private lands within government
reservations may not be shown. Obtain permission before
entering private lands.
Imagery:.....NAIP, July 2012
Roads:.....HERE, ©2013
Names:.....GNIS, 2013
Hydrography:.....National Hydrography Dataset, 2012
Contours:.....National Elevation Dataset, 2002
Boundaries:.....Multiple sources; see metadata file 1972-2014



ADJOINING QUADRANGLES

1	2	3
4	5	6
7	8	9

1 Pierce
2 Wee Town
3 Norfolk NE
4 Pierce SE
5 Hoskins
6 Battle Creek
7 Enola
8 Madison NE

NORFOLK, NE
2014

