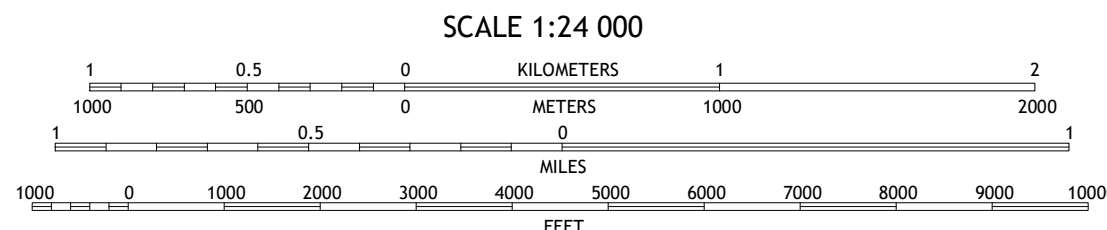






Imagery.....	NAIP, July 2020	July 2015
Roads.....	U.S. Census Bureau,	2015
Names.....	GNIS, Not Available	
Hydrography.....	National Hydrography Dataset, 2006 -	2019
Boundaries.....	National Elevation Dataset,	2019
Countours.....	Multiple sources; see metadata file	2019 - 2021
Public Land Survey System.....	BLM, 2020	
Wetlands.....	FWS National Wetlands Inventory	Not Available






CONTOUR INTERVAL 10 FEET  
NORTH AMERICAN VERTICAL DATUM OF 1988

This map was produced to conform with the  
National Geospatial Program US Topo Product Standard.

### ROAD CLASSIFICATION

Expressway		Local Connector	
Secondary Hwy		Local Road	
Ramp		4WD	

 Interstate Route     US Route     State Route

O'NEILL SW, NE  
2021

