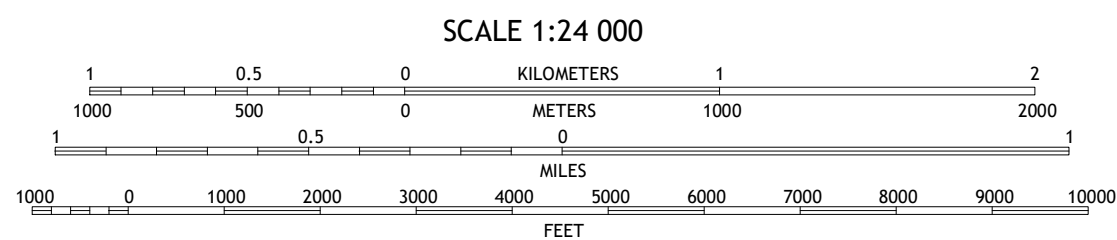
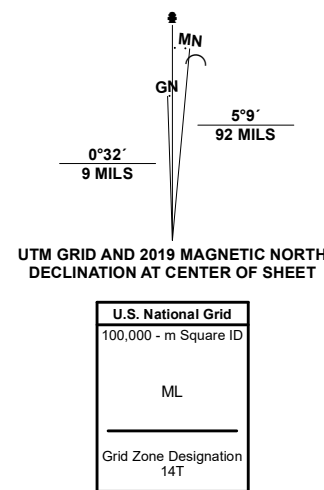


Produced by the United States Geological Survey

North American Datum of 1983 (NAD83)  
World Geodetic System of 1984 (WGS84). Projection and  
1 000-meter grid: Universal Transverse Mercator, Zone 14T

This map is not a legal document. Boundaries may be  
generalized for this map scale. Private lands within government  
reservations may not be shown. Obtain permission before  
entering private lands.

Imagery.....	.....NAIP, August 2020	.....August 2015
Roads.....	.....U.S. Census Bureau,	.....2010
Names.....	.....GNIS, 2006 -	.....2019
Hydrography.....	.....National Hydrography Dataset, 2000 -	.....2009
Contours.....	.....National Elevation Dataset,	.....2021
Boundaries.....	.....Multiple sources; see metadata file	.....2019 - 2021
Public Land Survey System.....	.....BLM,	.....2020
Wetlands.....	.....FWS National Wetlands Inventory	.....Not Available



CONTOUR INTERVAL 10 FEET  
NORTH AMERICAN VERTICAL DATUM OF 1988

This map was produced to conform with the  
National Geospatial Program US Topo Product Standard.








QUADRANGLE LOCATION

1	2	3
4		5
6	7	8

### ADJOINING QUADRANGLES

- 1 Oconto NW
- 2 Oconto
- 3 Eddyville NW
- 4 Oconto SW
- 5 Eddyville SW
- 6 Cozad NW
- 7 Buffalo
- 8 Lexington NW

### ROAD CLASSIFICATION

Expressway  Local Connector   
Secondary Hwy  Local Road   
Ramp  4WD   
 Interstate Route  US Route  State Route

OCONTO SE, NE

2021

