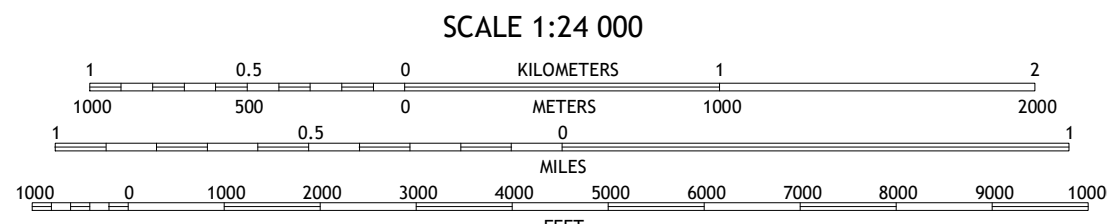
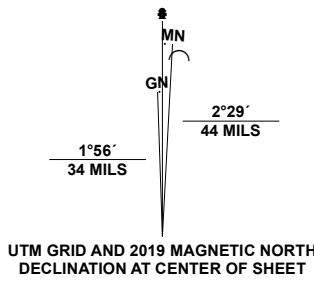




Produced by the United States Geological Survey

North American Datum of 1983 (NAD83)
World Geodetic System of 1984 (WGS84) Projection and
1 000-meter grid/Universal Transverse Mercator, Zone 14T15T
This map is not a legal document. Boundaries may be
generalized for this map scale. Private lands within government
reservations may not be shown. Obtain permission before
entering private lands.

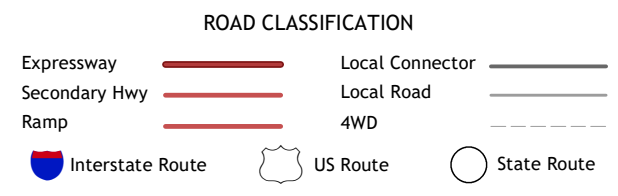
Imagery.....NAIP, July 2017 - August 2020
Roads.....U.S. Census Bureau, 2015 - 2018
Names.....GNV, 1979 - 2020
Hydrography.....National Hydrography Dataset, 2003 - 2018
Contours.....National Elevation Dataset, 2018
Boundaries.....Multiple sources: see metadata file 2018 - 2020
Public Land Survey System.....BLM, 2017 - 2020
Wetlands.....FWS National Wetlands Inventory Not Available



1	2	3
4	5	6
7	8	9

ADJOINING QUADRANGLES

1 Irvington
2 Omaha North
3 Council Bluffs North
4 Ralston
5 Council Bluffs South
6 Cedar Creek
7 Plattsmouth
8 Pacific Junction



OMAHA SOUTH, NE, IA

2021

