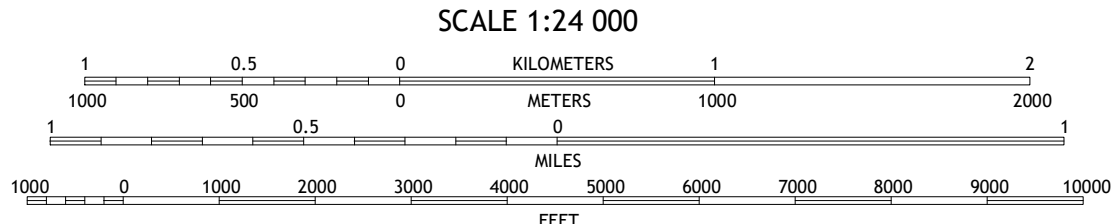
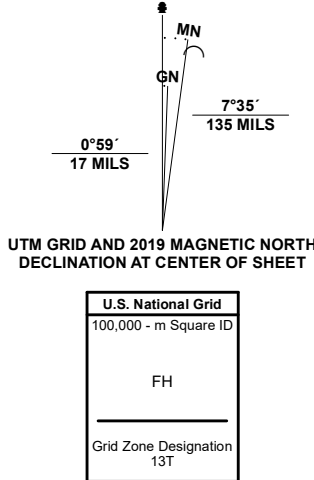


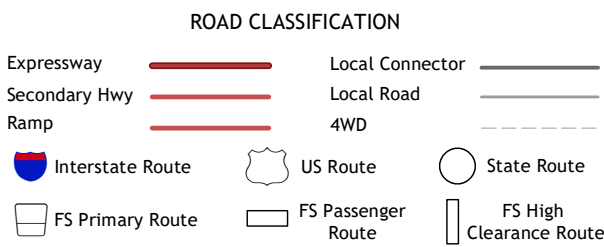
Produced by the United States Geological Survey  
North American Datum of 1983 (NAD83)  
World Geodetic System of 1984 (WGS84). Projection and  
1 000-meter grid/Universal Transverse Mercator, Zone 13T  
This map is not a legal document. Boundaries may be  
generalized for this map scale. Private lands within government  
reservations may not be shown. Obtain permission before  
entering private lands.  
Imagery.....NAIP, July 2020 - July 2020  
Roads.....U.S. Census Bureau, 2015  
Roads within US Forest Service with limited Forest Service updates, 2017  
Names.....National Hydrography Dataset, 2004 - 2019  
Hydrography.....National Elevation Dataset, 2019  
Contours.....Multiple sources; see metadata file 2017 - 2021  
Public Land Survey System.....BLM, 2020  
Wetlands.....FWS National Wetlands Inventory Not Available



QUADRANGLE LOCATION

1	2	3
4	5	6
7	8	9

1 Ardmore  
2 Ardmore SE  
3 Black Banks Creek West  
4 Wentrose  
5 Wolf Butte  
6 Five Points  
7 Roundtop  
8 Horn



Check with local Forest Service unit  
for current travel conditions and restrictions.

ORELLA, NE  
2021

