
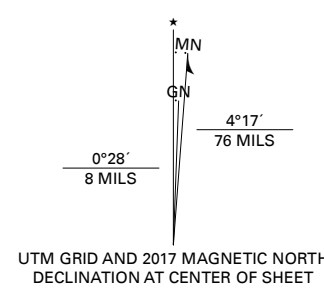


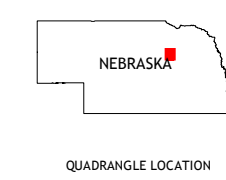
**Produced by the United States Geological Survey**

North American Datum of 1983 (NAD83)  
World Geodetic System of 1984 (WGS84), Projection and  
1 000-meter grid/Universal Transverse Mercator, Zone 14T  
This map is not a legal document. Boundaries may be  
generalized for this map scale. Private lands within government  
reservations may not be shown. Obtain permission before  
entering private lands.

Imagery	.....NAIP, August 2016 - October 2016
Roads	.....U.S. Census Bureau, 2015
Names	.....GNIS, 1979
Hydrography	.....National Hydrography Dataset, 2016
Contours	.....National Elevation Dataset, 2002
Boundaries	.....Multiple sources; see metadata file 2014
Public Land Survey System	.....BLM, 2017
Wetlands	.....FWS National Wetlands Inventory 1982



CONTOUR INTERVAL 10 FEET  
NORTH AMERICAN VERTICAL DATUM OF 1988  
This map was produced to conform with the  
National Geospatial Program US Topo Product Standard, 2011.  
A metadata file associated with this product is draft version 0.6.18



ADJOINING QUADRANGLES

1	2	3
4	5	6
7	8	

1 Deloit SW  
2 Deloit  
3 Neligh SW  
4 Mignery Ranch  
5 Egin NW  
6 School Number 20  
7 Mud Creek  
8 Egin SW

**ROAD CLASSIFICATION**

Expressway	Local Connector
Secondary Hwy	Local Road
Ramp	4WD
Interstate Route	US Route
	State Route

