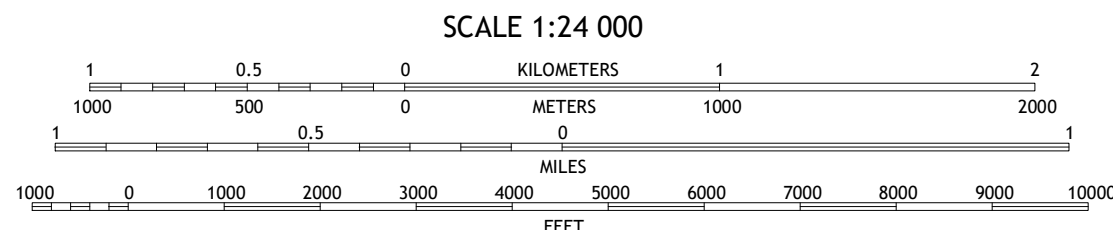


North American Datum of 1983 (NAD83)
World Geodetic System of 1984 (WGS84). Projection and
1 000-meter grid: Universal Transverse Mercator, Zone 14T
This map is not a legal document. Boundaries may be
generalized for map scale. Private lands within government
reservations may not be shown. Obtain permission before
entering private lands.

ImageryNAP, August 2000August 2020
RoadsU.S. Census Bureau, 2015GNS, 1979
HydrographyNational Hydrography Dataset, 20012019
ContoursNational Elevation Dataset, 20022007
BoundariesMultiple sources; see metadata2019
WetlandsFWS National Wetlands InventoryBLM, 2000
	Not Available



CONTOUR INTERVAL 10 FEET
NORTH AMERICAN VERTICAL DATUM OF 1988




This map was produced to conform with the
National Geospatial Program US Topo Product Standard.



1	2	3	1 Emerson
4		5	2 Emerson
6	7	8	3 Homer

4 Thurston
5 Walthill
6 Pender
7 Bancroft
8 Walthill S

ROAD CLASSIFICATION

- Expressway Local Connector
Secondary Hwy Local Road
Ramp 4WD
-  Interstate Route  US Route  State Route

PENDER NE, NE

2021

