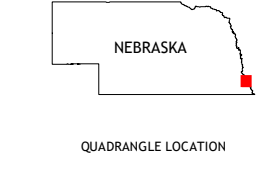
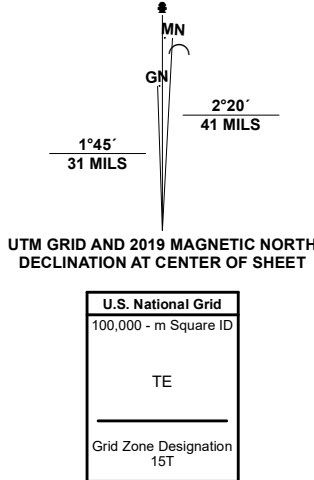


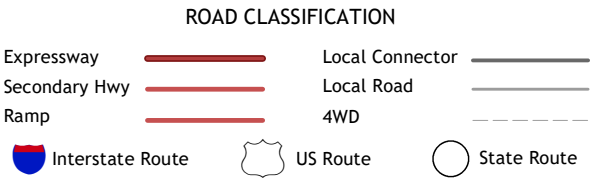
Produced by the United States Geological Survey

North American Datum of 1983 (NAD83)  
World Geodetic System of 1984 (WGS84), Projection and  
1 000-meter grid/Universal Transverse Mercator, Zone 15T  
This map is not a legal document. Boundaries may be  
generalized for this map scale. Private lands within government  
reservations may not be shown. Obtain permission before  
entering private lands.  
Imagery.....NAIP, June 2020 - August 2020  
Roads.....U.S. Census Bureau, 2015 - 2016  
Names.....GNIS, 1979 - 2020  
Hydrography.....National Hydrography Dataset, 2004 - 2018  
Contours.....National Elevation Dataset, 2019  
Boundaries.....Multiple sources: see metadata file, 2018 - 2019  
Public Land Survey System.....BLM, 2020 - 2020  
Wetlands.....FWS National Wetlands Inventory Not Available



1	2	3
4	5	6
7	8	9

1 Julian  
2 Hamburg  
3 McElroy Creek  
4 Auburn  
5 Rock Port  
6 Howe  
7 Nemaha  
8 Langdon



PERU, NE, MO  
2021

