



U.S. DEPARTMENT OF THE INTERIOR
U. S. GEOLOGICAL SURVEY

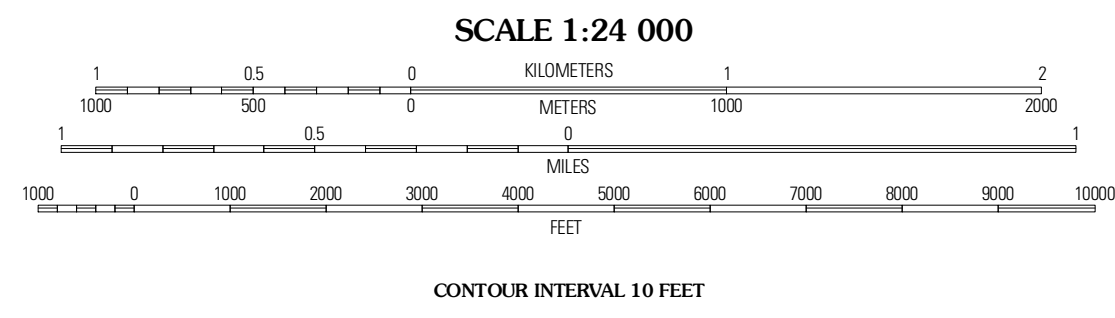



PLATTSMOUTH QUADRANGLE
NEBRASKA-IOWA
7.5-MINUTE SERIES



Produced by the United States Geological Survey
North American Datum of 1983 (NAD83)
World Geodetic System of 1984 (WGS84) Projection and
1 000-meter grid; Universal Transverse Mercator, Zone 15T
10 000-foot ticks; Nebraska Coordinate System of 1983
and Iowa Coordinate System of 1983
(south zone)

Imagery.....NAIP, July 2006 - July 2009
Roads.....US Census Bureau TIGER data
with limited USGS updates, 2004 - 2005
Names.....GNIS, 2008
Hydrography.....National Hydrography Dataset, 2006
Contours.....National Elevation Dataset, 1999



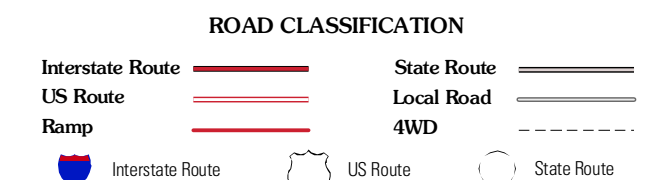
This map was produced to conform with version 0.5.10 of the
draft USGS Standards for 7.5-Minute Quadrangle Maps.
A metadata file associated with this product is also draft version 0.5.10



QUADRANGLE LOCATION

Ralston	Omaha South	Council Bluffs South
Cedar Creek	Plattsburgh	Pacific Junction
Weeping Water NE	Murray	Rock Bluff

ADJOINING 7.5' QUADRANGLES



PLATTSBROUGH, NE-IA
2010