



U.S. DEPARTMENT OF THE INTERIOR
U.S. GEOLOGICAL SURVEY



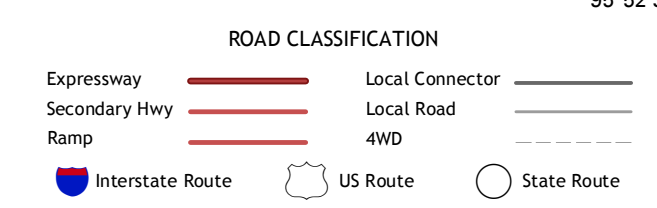
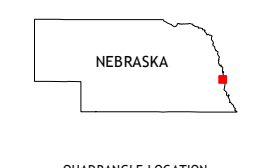
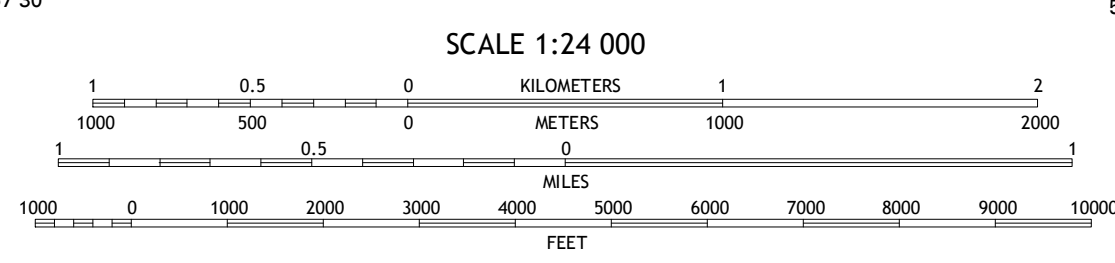
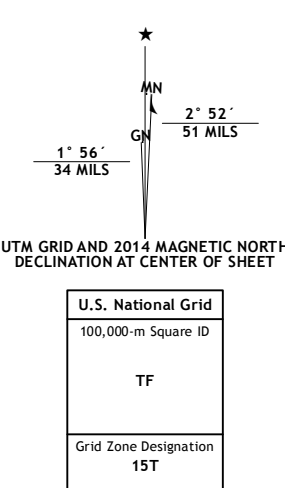
PLATTSMOUTH QUADRANGLE
NEBRASKA-IOWA
7.5-MINUTE SERIES



Produced by the United States Geological Survey
North American Datum of 1983 (NAD83)
World Geodetic System of 1984 (WGS84), Projection and
1 000-meter grid; Universal Transverse Mercator, Zone 15T
10 000-foot ticks; Nebraska Coordinate System of 1983, Iowa
Coordinate System of 1983 (south zone)

This map is not a legal document. Boundaries may be
generalized for this map scale. Private lands within government
reservations may not be shown. Obtain permission before
entering private lands.

Imagery.....NAIP, June 2012 - July 2013
Roads.....HERE, ©2013
Names.....GNIS, 2013
Hydrography.....National Hydrography Dataset, 2012
Contours.....National Elevation Dataset, 1999
Boundaries.....Multiple sources; see metadata file 1972 - 2014



1	2	3
4	5	6
7	8	

ADJOINING QUADRANGLES

1 Ralston
2 Omaha South
3 Council Bluffs South
4 Cedar Creek
5 Pacific Junction
6 Weeping Water NE
7 Murray
8 Rock Bluff

PLATTSMOUTH, NE-IA
2014



NSN 7 16 4 3 0 1 6 9 3 1 7 7 7
NGA REF NO. USGS X 2 4 K 3 5 6 0 1