



U.S. DEPARTMENT OF THE INTERIOR
U. S. GEOLOGICAL SURVEY

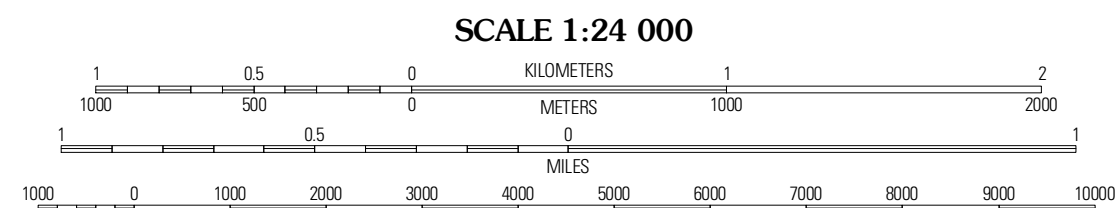



POTTER SW QUADRANGLE
NEBRASKA-COLORADO
7.5-MINUTE SERIES



Produced by the United States Geological Survey
North American Datum of 1983 (NAD83)
World Geodetic System of 1984 (WGS84) Projection and
1 000-meter grid; Universal Transverse Mercator, Zone 13T
10 000-foot ticks; Nebraska Coordinate System of 1983
and Colorado Coordinate System of 1983
(north zone)

Imagery.....NAIP, July 2006 - August 2009
Roads.....©2006-2010 Tele Atlas
Names.....GNIS, 2008
Hydrography.....National Hydrography Dataset, 2006
Contours.....National Elevation Dataset, 2002



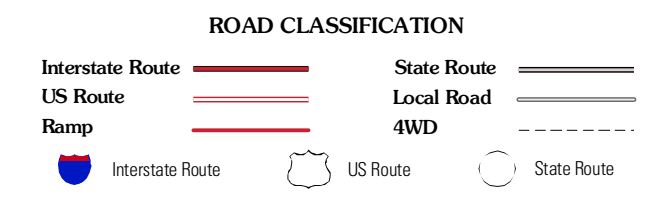
CONTOUR INTERVAL 10 FEET
NORTH AMERICAN VERTICAL DATUM OF 1988
This map was produced to conform with version 0.5.10 of the
draft USGS Standards for 7.5-Minute Quadrangle Maps.
A metadata file associated with this product is draft version 0.5.11



QUADRANGLE LOCATION

Owaco	De	Potter
Kimball SE	Potter SW	Potter SE
Dipper Spring	Chimney Canyon	Kirchmay Butte

ADJOINING 7.5' QUADRANGLES



POTTER SW, NE-CO
2010