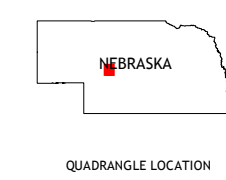

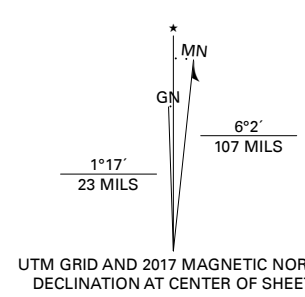


Produced by the United States Geological Survey

North American Datum of 1983 (NAD83)
World Geodetic System of 1984 (WGS84), Projection and
1 000-meter grid/Universal Transverse Mercator, Zone 14T
This map is not a legal document. Boundaries may be
generalized for this map scale. Private lands within government
reservations may not be shown. Obtain permission before
entering private lands.

Imagery.....NAIP, August 2016 - October 2016
Roads.....U.S. Census Bureau, 2015
Names.....GNIS, 1979
Hydrography.....National Hydrography Dataset, 2006 - 2010
Contours.....National Elevation Dataset, 2002
Boundaries.....Multiple sources; see metadata file 2014 - 2016
Public Land Survey System.....BLM, 2017
Wetlands.....FWS National Wetlands Inventory 1981



1	2	3
4	5	6
7	8	

ADJOINING QUADRANGLES

- Scheringer Valley
- Tryon
- Ringgold
- Pherson Ranch
- Gragg Ranch
- Green Ranch
- North of Hershey
- Good Hope Cemetery

ROAD CLASSIFICATION	
Expressway	Local Connector
Secondary Hwy	Local Road
Ramp	4WD
Interstate Route	US Route
	State Route

PULLEN RANCH, NE

2017

