

Produced by the United States Geological Survey North American Datum of 1983 (NAD83) World Geodetic System of 1984 (WGS84) Projection and 1 000-meter grid/Universal Transverse Mercator, Zone 14T

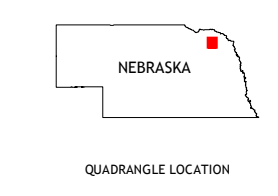
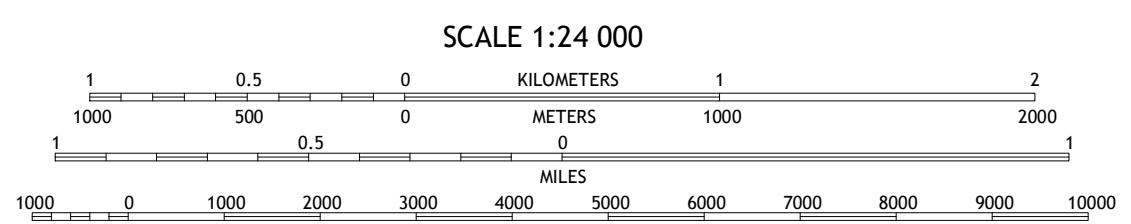
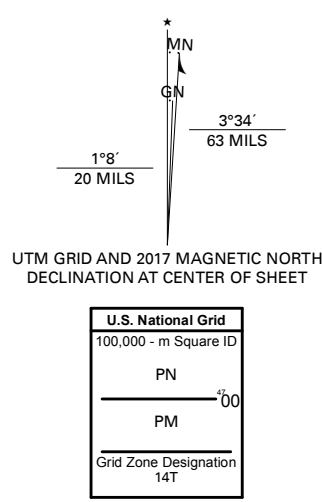


Table with 3 columns and 8 rows showing adjoining quadrangles: 1 Hartington SW, 2 Hartington, 3 Coleridge, 4 Maignon, 5 Belden, 6 Randolph SW, 7 Randolph South, 8 Carroll.

