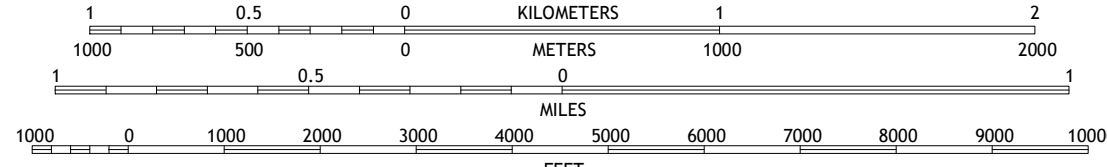


Imagery.....	NAP, August 2016 - October 2015	2016
Roads.....	U.S. Census Bureau,	2015
Names.....	GNIS, 1979 -	2016
Hydrography.....	National Hydrography Dataset, 2001 -	2016
Contours.....	National Elevation Dataset,	2002
Boundaries.....	Multiple sources; see metadata file 2014 -	2016
Public Land Survey System.....		BLM, 1984
Wetlands.....	FWS National Wetlands Inventory	2017








QUADRANGLE LG

1	2	3
4		5
6	7	8

- 1 Wausa
- 2 Magnet
- 3 Randolph North
- 4 Osmond
- 5 Randolph South
- 6 Pierce
- 7 Wee Town
- 8 Norfolk NE

ROAD CLASSIFICATION

Expressway		Local Connector	
Secondary Hwy		Local Road	
Ramp		4WD	

 Interstate Route	 US Route	 State Route
--	--	---

RANDOLPH SW, NE

2017

