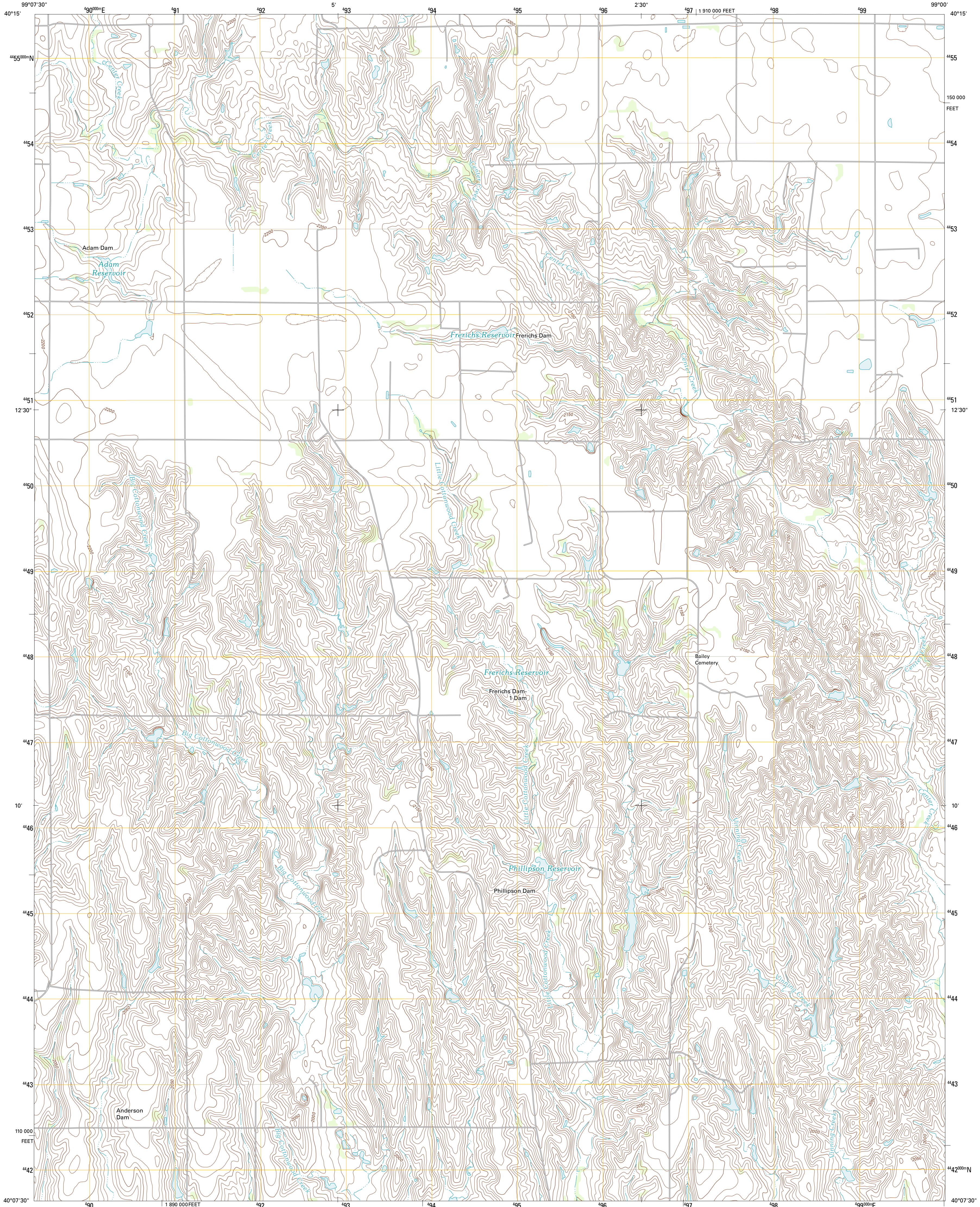




U.S. DEPARTMENT OF THE INTERIOR  
U. S. GEOLOGICAL SURVEY

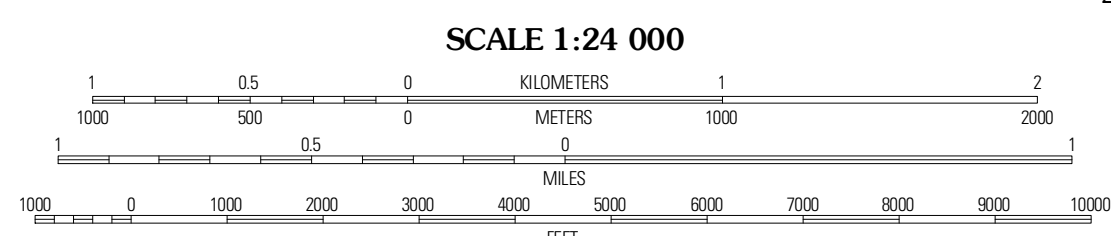



REPUBLICAN CITY NE QUADRANGLE  
NEBRASKA-FRANKLIN CO.  
7.5-MINUTE SERIES



Produced by the United States Geological Survey  
North American Datum of 1983 (NAD83)  
World Geodetic System of 1984 (WGS84). Projection and  
1 000-meter grid: Universal Transverse Mercator, Zone 14T  
10 000-foot ticks: Nebraska Coordinate System of 1983

Imagery.....NAIP, June 2010  
Roads.....©2006-2011 TomTom  
Names.....GNIS, 2011  
Hydrography.....National Hydrography Dataset, 2009  
Contours.....National Elevation Dataset, 2001  
Boundaries.....Census, IBWC, IBC, USGS, 1972 - 2010



CONTOUR INTERVAL 10 FEET  
NORTH AMERICAN VERTICAL DATUM OF 1988

This map was produced to conform with the  
National Geospatial Program US Topo Product Standard, 2011.  
A metadata file associated with this product is draft version 0.6.1

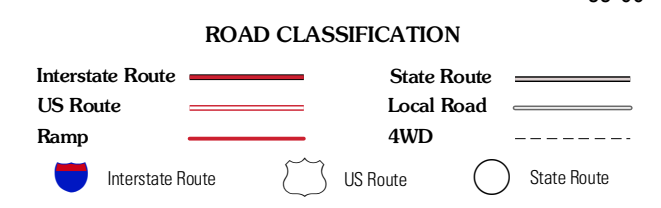


NEBRASKA

QUADRANGLE LOCATION

|                    |                    |          |
|--------------------|--------------------|----------|
| Wilcox             | Hicketh            | Upland   |
| Republican City NW | Republican City NE | Macon    |
| Republican City    | Bloomington        | Franklin |

ADJACING 7.5 QUADRANGLES



REPUBLICAN CITY NE, NE  
2011