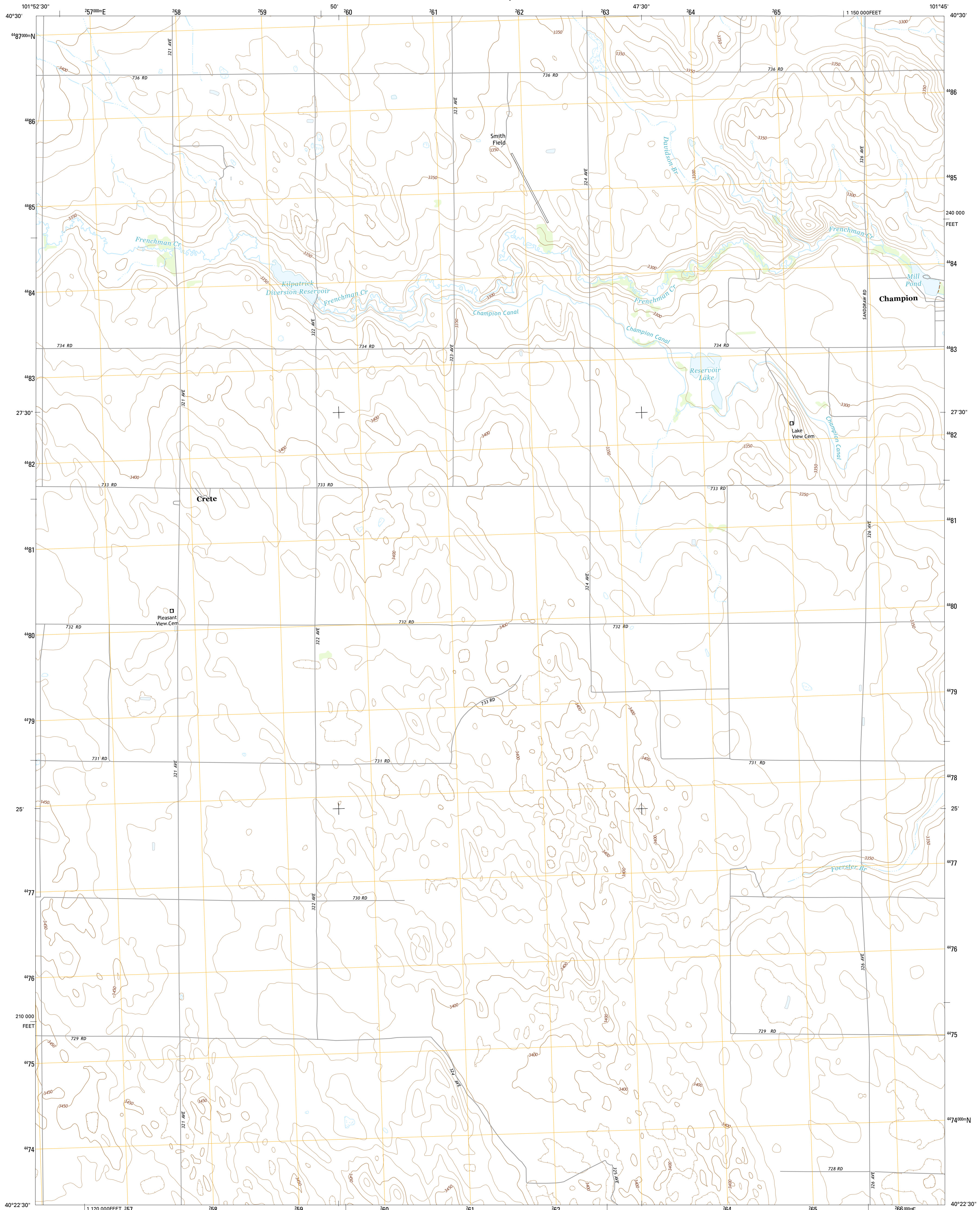




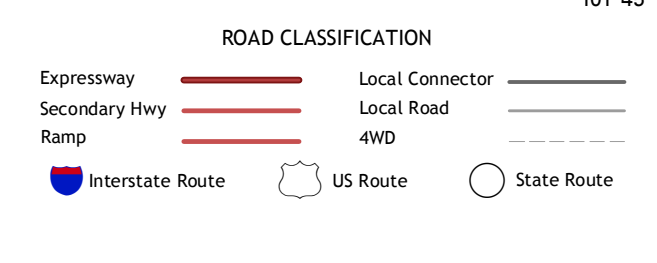
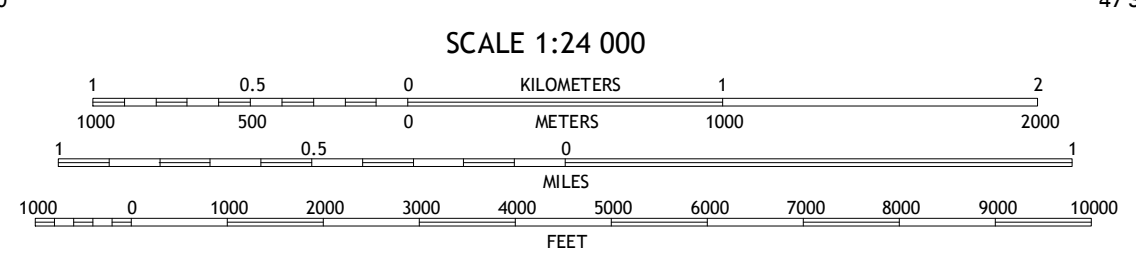
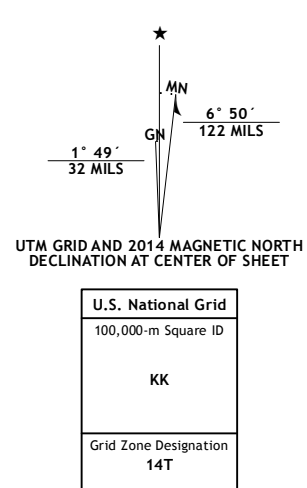
U.S. DEPARTMENT OF THE INTERIOR  
U.S. GEOLOGICAL SURVEY



RESERVOIR LAKE QUADRANGLE  
NEBRASKA-CHASE CO.  
7.5-MINUTE SERIES



**Produced by the United States Geological Survey**  
 North American Datum of 1983 (NAD83)  
 World Geodetic System of 1984 (WGS84) Projection and  
 1 000-meter grid: Universal Transverse Mercator, Zone 14T  
 10 000-foot ticks: Nebraska Coordinate System of 1983  
 This map is not a legal document. Boundaries may be  
 generalized for this map scale. Private lands within government  
 reservations may not be shown. Obtain permission before  
 entering private lands.  
 Imagery: N.A.P. June 2012  
 Roads: HERE, ©2013  
 Names: GNIS, 2013  
 Hydrography: National Hydrography Dataset, 2012  
 Contours: National Elevation Dataset, 2001  
 Boundaries: Multiple sources; see metadata file 1972-2014



1	2	3
4	5	6
7	8	

ADJOINING QUADRANGLES

1 Lamar  
2 Chase  
3 Imperial  
4 Arterburn Lake  
5 Champion  
6 Reservoir Lake SW  
7 Reservoir Lake SE  
8 Champion SW

**RESERVOIR LAKE, NE**  
2014

