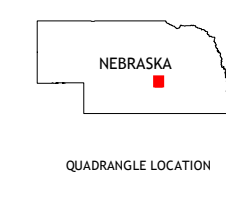
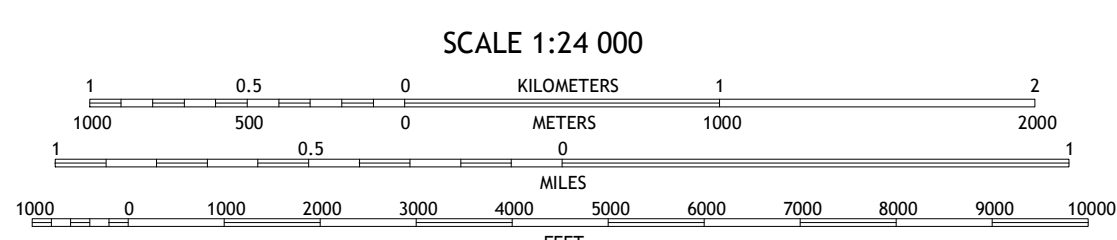
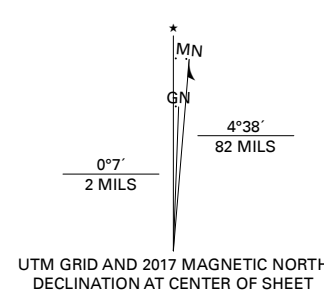


**Produced by the United States Geological Survey**

North American Datum of 1983 (NAD83)  
World Geodetic System of 1984 (WGS84). Projection and  
1 000-meter grid/Universal Transverse Mercator, Zone 14T  
This map is not a legal document. Boundaries may be  
generalized for this map scale. Private lands within government  
reservations may not be shown. Obtain permission before  
entering private lands.  
Imagery.....NAIP, July 2016 - October 2016  
Roads.....U.S. Census Bureau, 2015  
Names.....GNIS, 1979-2017  
Hydrography.....National Hydrography Dataset, 2006 - 2016  
Contours.....National Elevation Dataset, 2001 - 2011  
Boundaries.....Multiple sources; see metadata file, 2014 - 2016  
Public Land Survey System.....BLM, 2017  
Wetlands.....FWS National Wetlands Inventory, 1981



1	2	3
4	5	6
7	8	

ADJOINING QUADRANGLES

- 1 Ravenna NW
- 2 Ashton
- 3 Farwell
- 4 Ravenna
- 5 Boelus
- 6 Poole
- 7 Poole NE
- 8 Cameron

**ROAD CLASSIFICATION**

Expressway	Local Connector
Secondary Hwy	Local Road
Ramp	4WD
Interstate Route	US Route
	State Route

