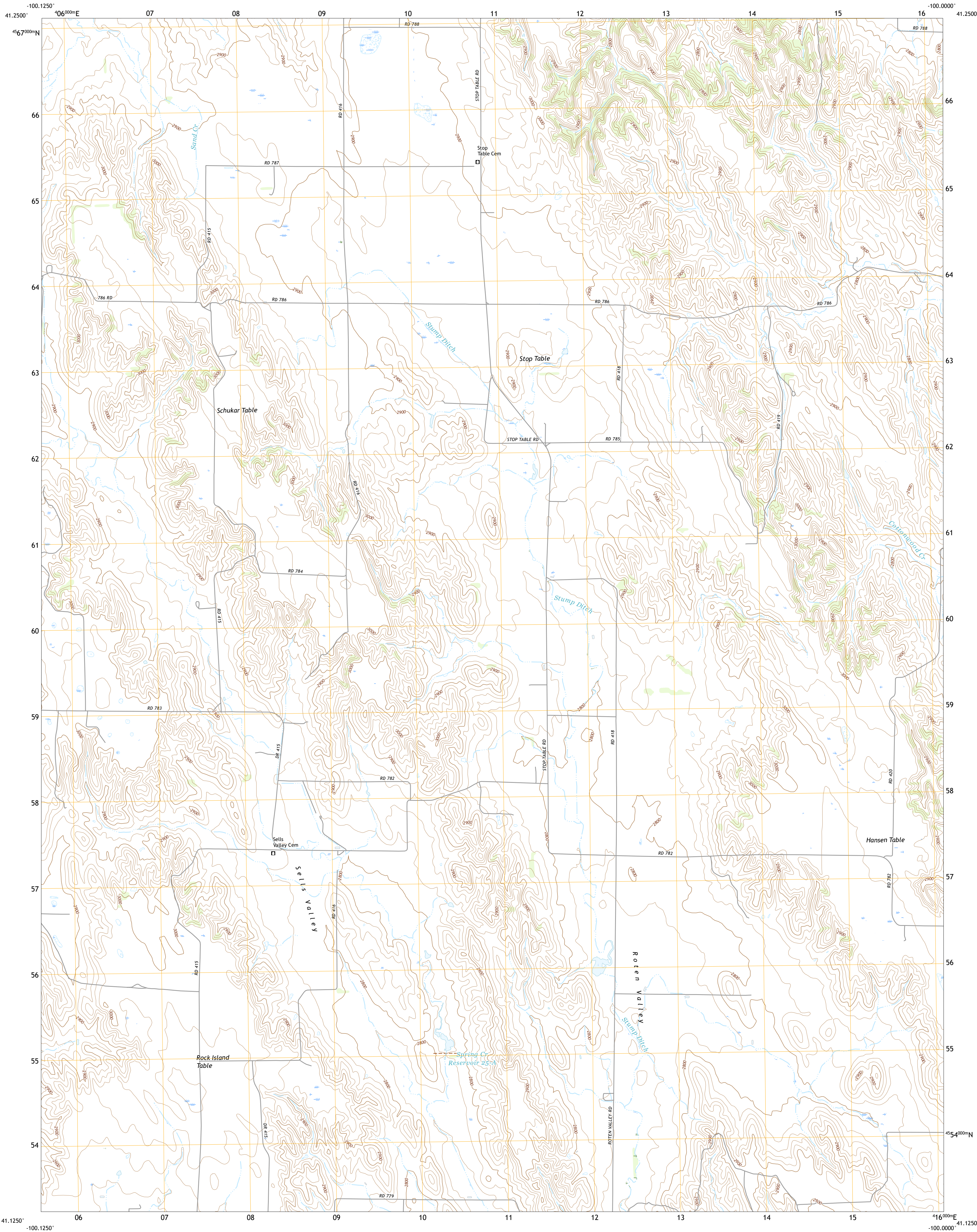




U.S. DEPARTMENT OF THE INTERIOR  
U.S. GEOLOGICAL SURVEY

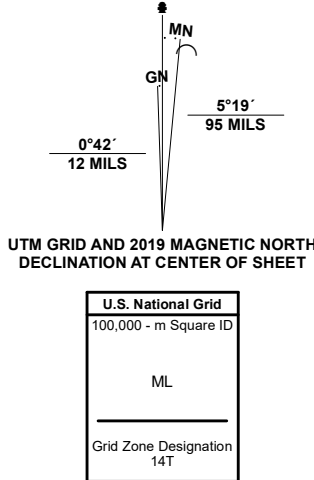


ROTEN VALLEY NORTH QUADRANGLE  
NEBRASKA - CUSTER COUNTY  
7.5-MINUTE SERIES



Produced by the United States Geological Survey

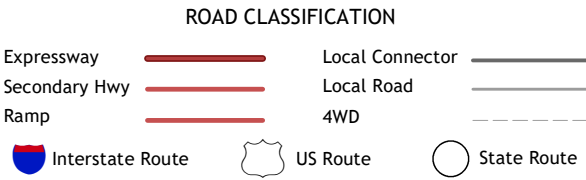
North American Datum of 1983 (NAD83)  
World Geodetic System of 1984 (WGS84). Projection and  
1 000-meter grid/Universal Transverse Mercator, Zone 14T  
This map is not a legal document. Boundaries may be  
generalized for this map scale. Private lands within government  
reservations may not be shown. Obtain permission before  
entering private lands.  
Imagery.....NAIP, July 2020 - August 2020  
Roads.....U.S. Census Bureau, 2015  
Names.....GNIS, 1979 - 2018  
Hydrography.....National Hydrography Dataset, 2006 - 2019  
Contours.....National Elevation Dataset, 2002  
Boundaries.....Multiple sources: see metadata file, 2018 - 2019  
Public Land Survey System.....BLM, 2020  
Wetlands.....FWS National Wetlands Inventory Not Available



QUADRANGLE LOCATION

1	2	3
4	5	6
7	8	9

1 Arnold SW  
2 Murphy Table  
3 Callaway  
4 Odencranze Table North  
5 Odonto NW  
6 Odencranze Table South  
7 Roten Valley South  
8 Odonto SW



ROTEN VALLEY NORTH, NE

2021

