

Produced by the United States Geological Survey
North American Datum of 1983 (NAD83)
World Geodetic System of 1984 (WGS84)
Projection and 1 000-meter grid/Universal Transverse Mercator, Zone 13T
This map is not a legal document. Boundaries may be generalized for this map scale. Private lands within government reservations may not be shown. Obtain permission before entering private lands.

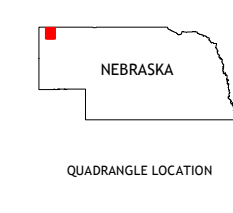

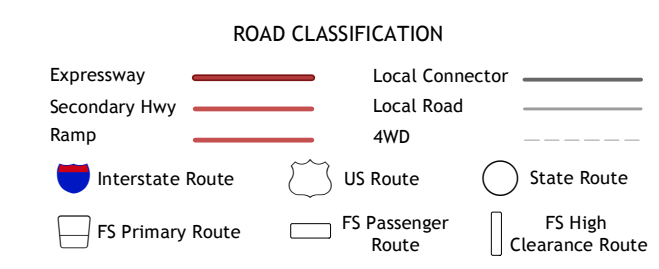


Table with 3 columns: Adjoining Quadrangles (1-8), and 3 rows of names: 1 Montrose, 2 Orelia, 3 Wolf Butte, 4 Five Points, 5 Horn, 6 Andrews, 7 Smiley Canyon, 8 Crawford.



Check with local Forest Service unit for current trail conditions and restrictions.

ROUNDTOP, NE 2017

