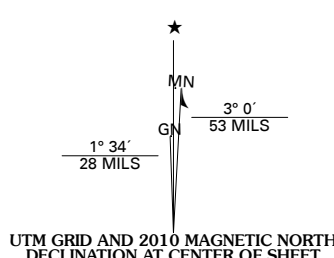


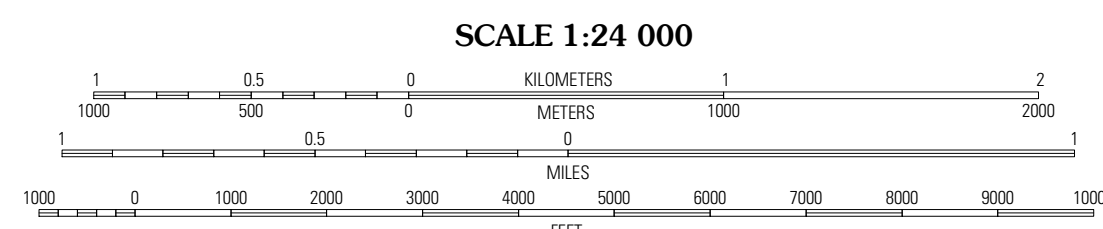


Produced by the United States Geological Survey
North American Datum of 1983 (NAD83)
World Geodetic System of 1984 (WGS84). Projection and
1 000-meter grid: Universal Transverse Mercator, Zone 15T
and Kansas Coordinate System of 1983 (west zone)

Imagery.....NAP, July 2006 - July 2008
Roads.....National Transportation Dataset, 2004 - 2008
Names.....GNIS, 2008
Hydrography.....National Hydrography Dataset, 2006
Contours.....National Elevation Dataset, 2008



U.S. National Grid
100,000-m Square ID
TE
Grid Zone Designation
15T



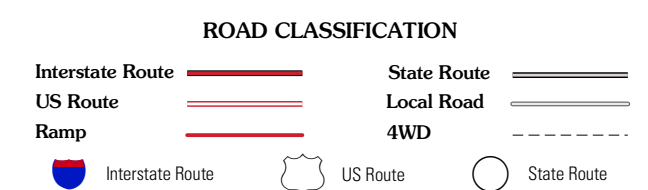
CONTOUR INTERVAL 10 FEET

This map was produced to conform with version 0.5.10 of the
draft USGS Standards for 7.5-Minute Quadrangle Maps.
A metadata file associated with this product is also draft version 0.5.10



Barada	Comig	Craig
Falls City	Rulo	Big Lake
Reserve	Highland NW	White Cloud

ADJOINING 7.5 QUADRANGLES



RULO, NE-MO-KS
2010