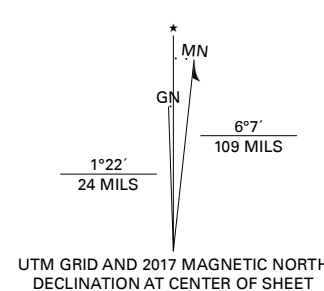


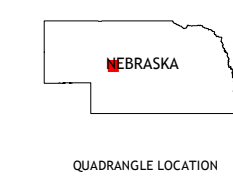
**Produced by the United States Geological Survey**

North American Datum of 1983 (NAD83)  
World Geodetic System of 1984 (WGS84). Projection and  
1 000-meter grid/Universal Transverse Mercator, Zone 14T  
This map is not a legal document. Boundaries may be  
generalized for this map scale. Private lands within government  
reservations may not be shown. Obtain permission before  
entering private lands.

Imagery.....NAIP, July 2016 - October 2016  
Roads.....U.S. Census Bureau, 2015  
Names.....GNIS, 1979  
Hydrography.....National Hydrography Dataset, 2005  
Contours.....National Elevation Dataset, 2002  
Boundaries.....Multiple sources; see metadata file, 2014 - 2016  
Public Land Survey System.....BLM, 2017  
Wetlands.....FWS National Wetlands Inventory 1973 - 1982

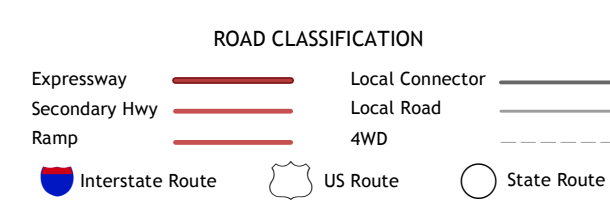


U.S. National Grid	
100,000 - m Square ID	
LM	00
LL	00
Grid Zone Designation 14T	



1	2	3
4	5	6
7	8	

ADJOINING QUADRANGLES



**SCHNERINGER VALLEY, NE**

2017



NSN 7560-01-6301-6301-8804  
NSA REF NO. USGS X 2 4 K 7 1 5 3 4