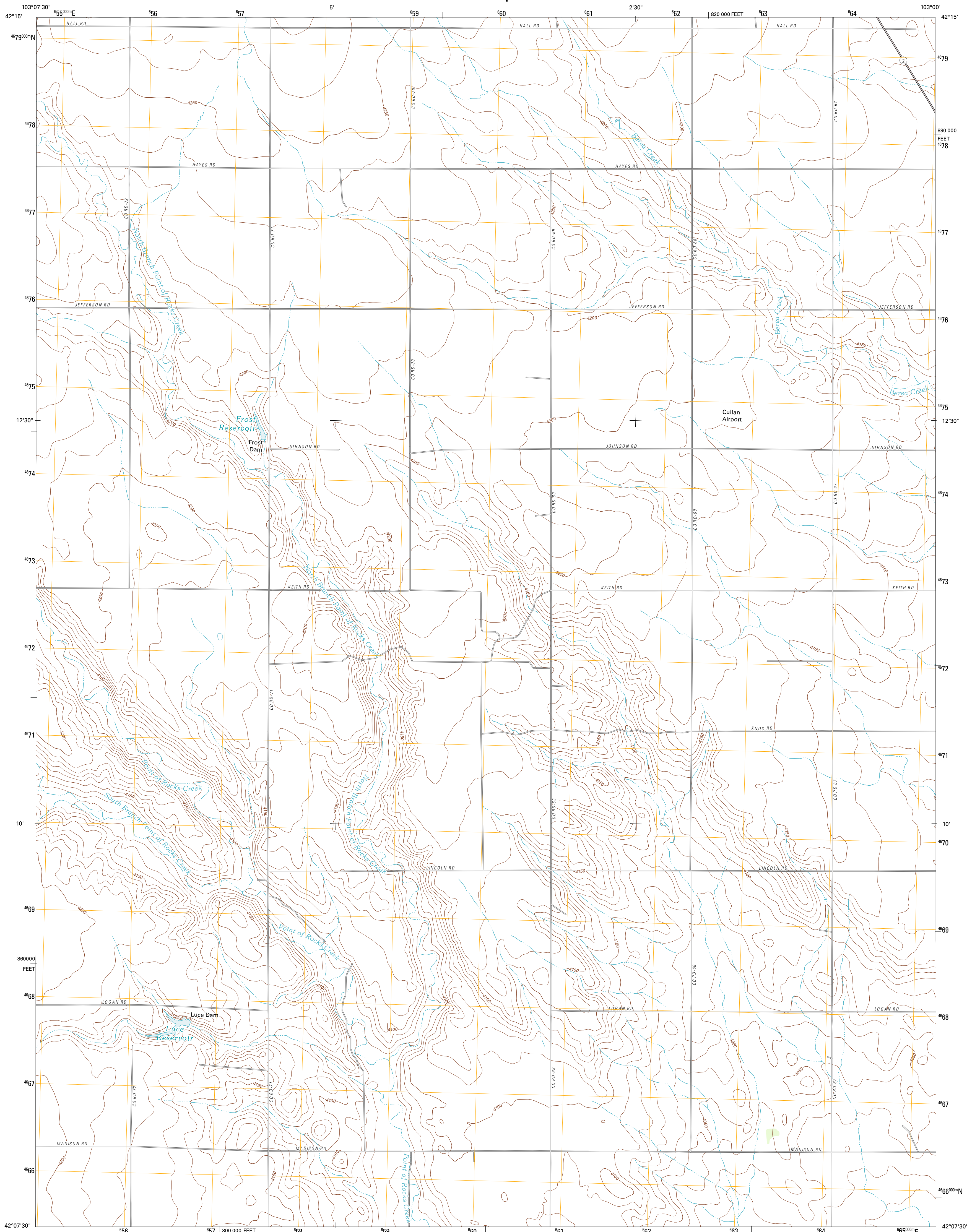




U.S. DEPARTMENT OF THE INTERIOR
U. S. GEOLOGICAL SURVEY

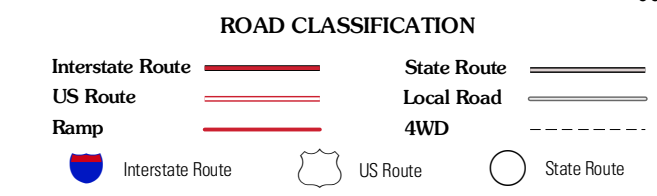
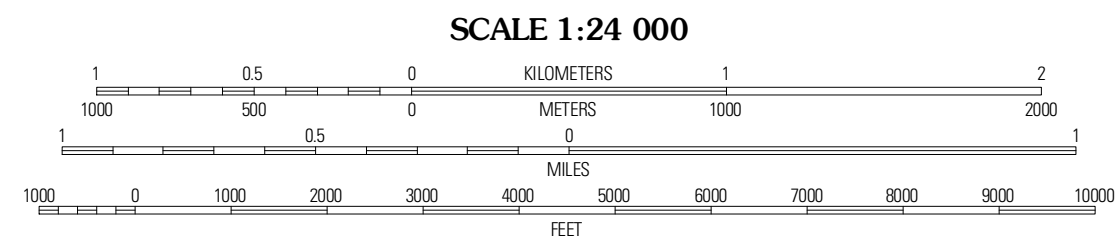



SCHOOL NUMBER 7 QUADRANGLE
NEBRASKA-BOX BUTTE CO.
7.5-MINUTE SERIES



Produced by the United States Geological Survey
North American Datum of 1983 (NAD83)
World Geodetic System of 1984 (WGS84). Projection and
1 000-meter grid: Universal Transverse Mercator, Zone 13T
10 000-foot ticks: Nebraska Coordinate System of 1983

Imagery.....NAP, June 2010
Roads.....©2006-2011 TomTom
Names.....GNSS, 2011
Hydrography.....National Hydrography Dataset, 2009
Contours.....National Elevation Dataset, 2002
Boundaries.....Census, IBWC, USC, 1972 - 2010



QUADRANGLE LOCATION

Nonpareil	Hemingford	Box Butte SW
Barrel Springs Creek North	School Number 7	Berea Creek West
Barrel Springs Creek South	Hagaman Cemetery	Alliance West

CONTOUR INTERVAL 10 FEET
NORTH AMERICAN VERTICAL DATUM OF 1988

This map was produced to conform with the
National Geospatial Program US Topo Product Standard, 2011.
A metadata file associated with this product is draft version 0.6.1

SCHOOL NUMBER 7, NE
2011

ADJOINING 7.5 QUADRANGLES