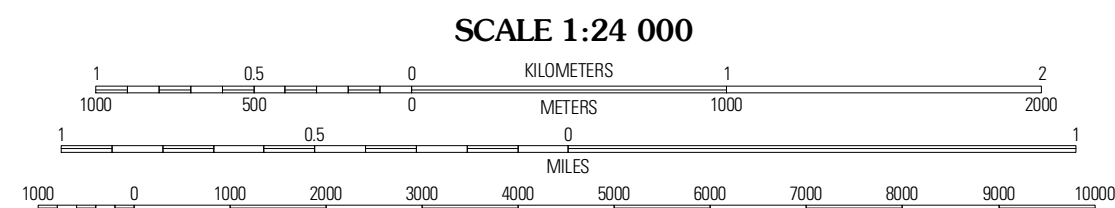
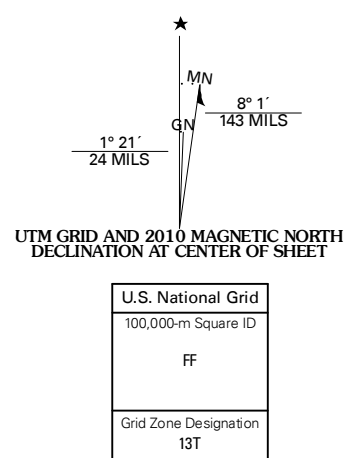




Produced by the United States Geological Survey  
North American Datum of 1983 (NAD83)  
World Geodetic System of 1984 (WGS84) Projection and  
1 000-meter grid; Universal Transverse Mercator, Zone 13T  
10 000-foot ticks; Nebraska Coordinate System of 1983  
and Colorado Coordinate System of 1983  
(north zone)



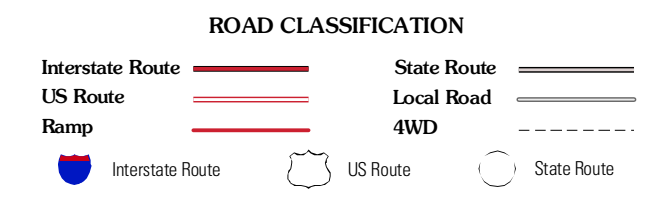
CONTOUR INTERVAL 10 FEET  
NORTH AMERICAN VERTICAL DATUM OF 1988  
This map was produced to conform with version 0.5.10 of the  
draft USGS Standards for 7.5-Minute Quadrangle Maps.  
A metadata file associated with this product is draft version 0.5.11



QUADRANGLE LOCATION

Brownson	Sidney	Sund
Lorenzo	Sidney Municipal Airport	Sidney SE
Peez	Haystack Butte	Twin Buttes

ADJOINING 7.5' QUADRANGLES



SIDNEY MUNICIPAL AIRPORT, NE-CO  
2010