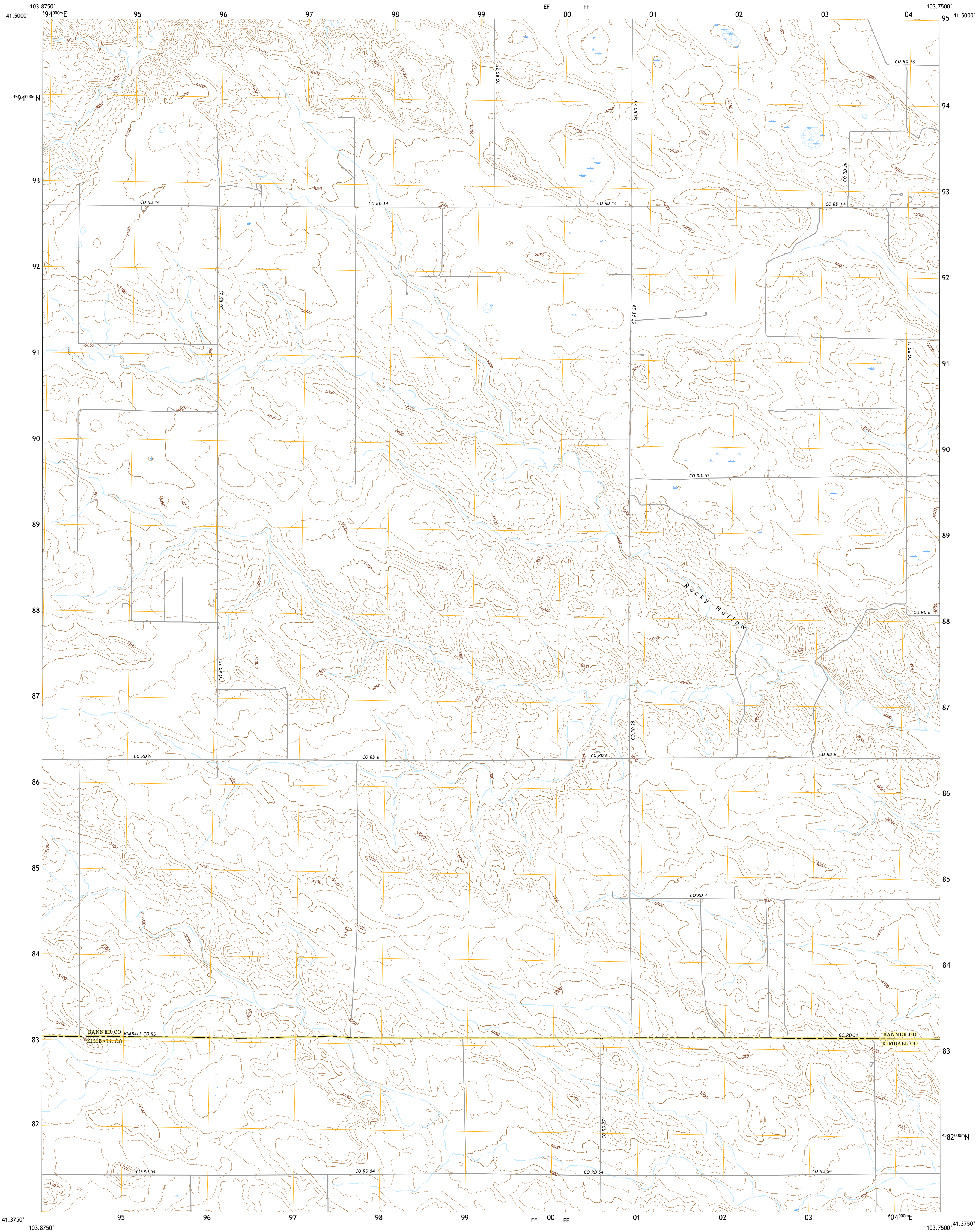




U.S. DEPARTMENT OF THE INTERIOR
U.S. GEOLOGICAL SURVEY

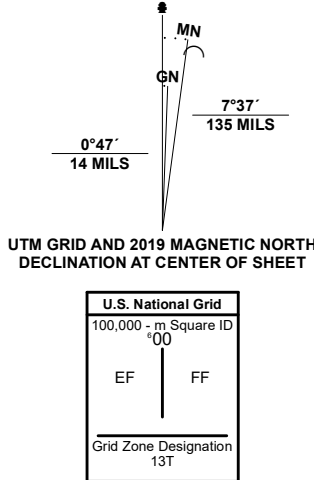


SOUTH OF GABE ROCK QUADRANGLE
NEBRASKA
7.5-MINUTE SERIES

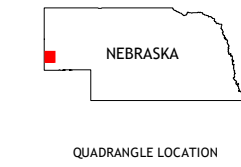


Produced by the United States Geological Survey

North American Datum of 1983 (NAD83)
World Geodetic System of 1984 (WGS84). Projection and
1 000-meter grid/Universal Transverse Mercator, Zone 13T
This map is not a legal document. Boundaries may be
generalized for this map scale. Private lands within government
reservations may not be shown. Obtain permission before
entering private lands.
Imagery.....NAIP, July 2020 - July 2020
Roads.....U.S. Census Bureau, 2015
Names.....GNIS, 1997-2017
Hydrography.....National Hydrography Dataset, 2005 - 2019
Contours.....National Elevation Dataset, 2017
Boundaries.....Multiple sources: see metadata file, 2018 - 2019
Public Land Survey System.....BLM, 2020
Wetlands.....FWS National Wetlands Inventory Not Available

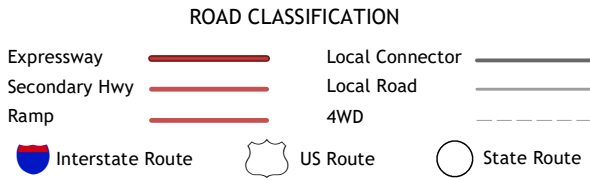


CONTOUR INTERVAL 10 FEET
NORTH AMERICAN VERTICAL DATUM OF 1988
This map was produced to conform with the
National Geospatial Program US Topo Product Standard.



1	2	3
4	5	6
7	8	9

1 Murray Lake SW
2 Gabe Rock
3 Harrisburg
4 Head of Rocky Hollow
5 Bennett Reservoir NW
6 North of Bushnell
7 North of Oliver Reservoir
8 Bennett Reservoir West



SOUTH OF GABE ROCK, NE
2021

