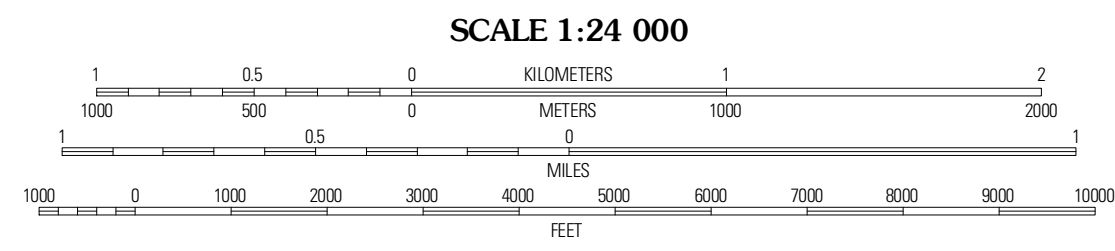



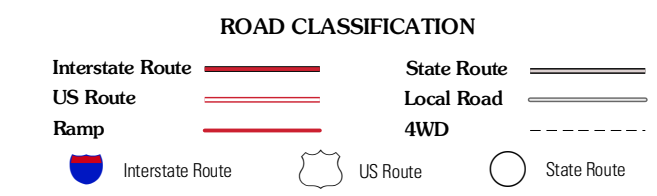
Produced by the United States Geological Survey
 North American Datum of 1983 (NAD83)
 World Geodetic System of 1984 (WGS84). Projection and
 1 000-meter grid: Universal Transverse Mercator, Zone 14T
 10 000-foot ticks: Nebraska Coordinate System of 1983

Imagery.....NAP, June 2010
 Roads.....©2006-2011 TomTom
 Names.....GNSS, 2011
 Hydrography.....National Hydrography Dataset, 2009
 Contours.....National Elevation Dataset, 2002
 Boundaries.....Census, IBWC, IBC, USGS, 1972 - 2010



CONTOUR INTERVAL 20 FEET
 NORTH AMERICAN VERTICAL DATUM OF 1988

This map was produced to conform with the
 National Geospatial Program US Topo Product Standard, 2011.
 A metadata file associated with this product is draft version 0.6.1



QUADRANGLE LOCATION

Carters Lake	Hill Lake	White Willow Lake
Whitman NW	Sunflower Lake	Hire
Frye Lake	Whitman	Hire SW

ADJOINING 7.5' QUADRANGLES

SUNFLOWER LAKE, NE
 2011