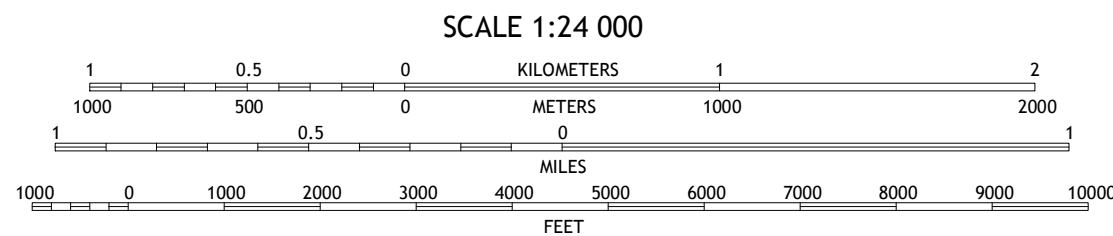
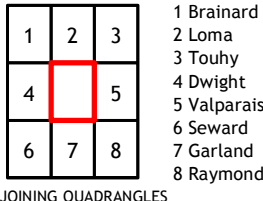


North American Datum of 1983 (NAD83)	.....NADP	July	1986	2016
World Geodetic System of 1984 (WGS84). Projection and 1 000-metre grid/Universal Transverse Mercator, Zone 14T	.....U.S.	Census Bureau	2015	2015
This map is not a legal document. Boundaries may be generalized for this map scale. Private lands within government reservations may not be shown. Obtain permission before entering private lands.	.....GNS	file	2015	2015
Imagery	.....National Hydrography Dataset, 2002	2007	2017	2017
Nature	.....National Elevation Dataset	2002	2017	2017
Contours	.....National Elevation Dataset	2002	2017	2017
Public Lands	.....set	media	file	2016
Water and Wetland	.....FWS	National Wetlands Inventory	1981	2007



CONTOUR INTERVAL 10 FEET  
NORTH AMERICAN VERTICAL DATUM OF 1988




This map was produced to conform with the  
National Geospatial Program US Topo Product Standard, 2011.  
A metadata file associated with this product is draft version 0.6.18



### ROAD CLASSIFICATION

Expressway		Local Connector	
Secondary Hwy		Local Road	
Ramp		4WD	

 Interstate Route	 US Route	 State Route
--	--	---

VALPARAISO SW, NE  
2017

