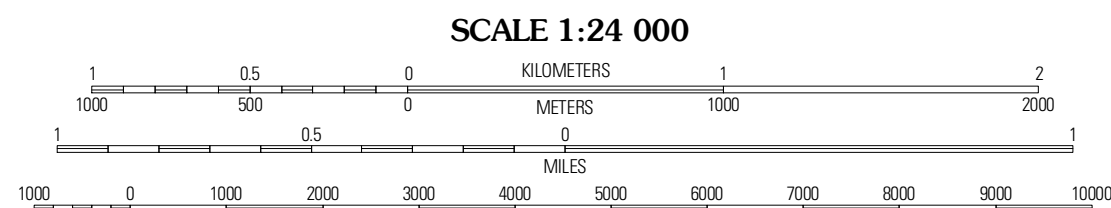





Produced by the United States Geological Survey  
North American Datum of 1983 (NAD83)  
Roads.....2006-2010 Tele Atlas  
Names.....2006-2010 Tele Atlas  
10 000-foot ticks: Nebraska Coordinate System of 1983  
and Colorado Coordinate System of 1983  
(north zone)

Imagery.....NAIP, June 2009  
Roads.....2006-2010 Tele Atlas  
Names.....2006-2010 Tele Atlas  
Hydrography.....National Hydrography Dataset, 2009  
Contours.....National Elevation Dataset, 2001



CONTOUR INTERVAL 10 FEET  
NORTH AMERICAN VERTICAL DATUM OF 1988

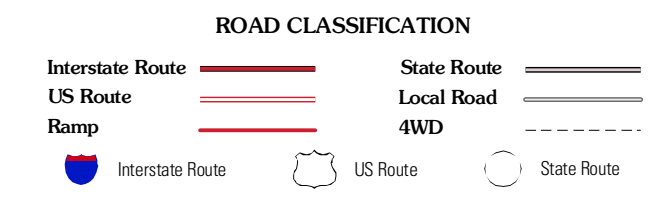
This map was produced to conform with version 0.5.10 of the draft USGS Standards for 7.5-Minute Quadrangle Maps. A metadata file associated with this product is draft version 0.5.11



QUADRANGLE LOCATION

Venango NW	Venango NE	Brandon NW
Venango SW	Venango	Brandon
Amherst	Amherst NE	Lamar NW

ADJOINING 7.5' QUADRANGLES



VENANGO, NE-CO  
2010