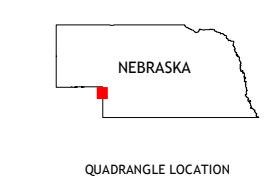
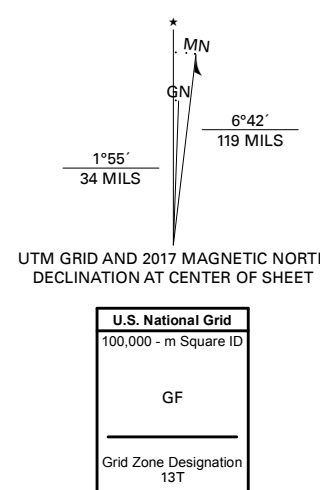


Produced by the United States Geological Survey

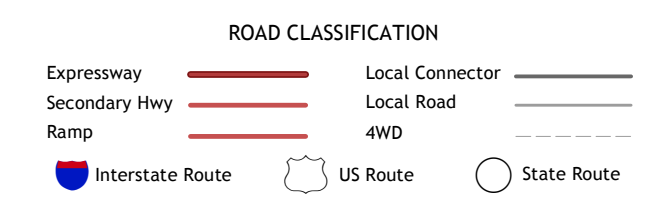
North American Datum of 1983 (NAD83)
World Geodetic System of 1984 (WGS84). Projection and
1 000-meter grid: Universal Transverse Mercator, Zone 13T
This map is not a legal document. Boundaries may be
generalized for this map scale. Private lands within government
reservations may not be shown. Obtain permission before
entering private lands.

Imagery: NAIP, July 2015 - October 2016
Roads: U.S. Census Bureau, 2015
Names: GNIS, 1999 - 2017
Hydrography: National Hydrography Dataset, 2004 - 2016
Contours: National Elevation Dataset, 2001 - 2007
Boundaries: Multiple sources; see metadata file, 2014 - 2016
Public Land Survey System: BLM, 2016 - 2017
Wetlands: FWS National Wetlands Inventory 1975 - 1980



1	2	3
4	5	6
7	8	

ADJOINING QUADRANGLES



- 1 Venango NW
- 2 Venango NE
- 3 Brandon NW
- 4 Venango SW
- 5 Brandon
- 6 Amherst
- 7 Amherst NE
- 8 Lamar NW

