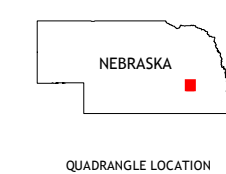

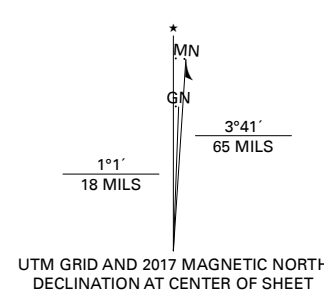


Produced by the United States Geological Survey

North American Datum of 1983 (NAD83) World Geodetic System of 1984 (WGS84) Projection and 1 000-meter grid/Universal Transverse Mercator, Zone 14T. This map is not a legal document. Boundaries may be generalized for this map scale. Private lands within government reservations may not be shown. Obtain permission before entering private lands.

Imagery: NAIP, July 2016 - October 2016
Roads: U.S. Census Bureau, 2015
Names: GNIS, 1979 - 2017
Hydrography: National Hydrography Dataset, 2003 - 2016
Contours: National Elevation Dataset, 2011
Boundaries: Multiple sources; see metadata file, 2014 - 2016
Public Land Survey System: BLM, 2017
Wetlands: FWS National Wetlands Inventory 2003 - 2007



ADJOINING QUADRANGLES

1	2	3
4	5	6
7	8	

- 1 Stromsburg
- 2 Gresham
- 3 Surprise
- 4 York North
- 5 Utica
- 6 York South
- 7 Utica SW
- 8 Beaver Crossing



WACO, NE 2017

