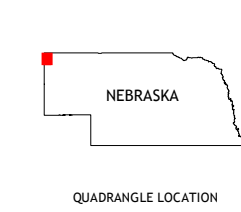

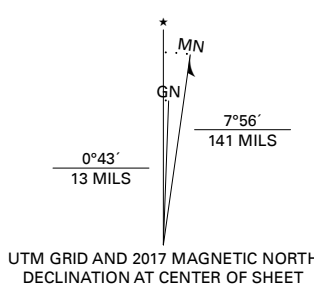


Produced by the United States Geological Survey

North American Datum of 1983 (NAD83)
World Geodetic System of 1984 (WGS84), Projection and
1 000-meter grid/Universal Transverse Mercator, Zone 13T
This map is not a legal document. Boundaries may be
generalized for this map scale. Private lands within government
reservations may not be shown. Obtain permission before
entering private lands.

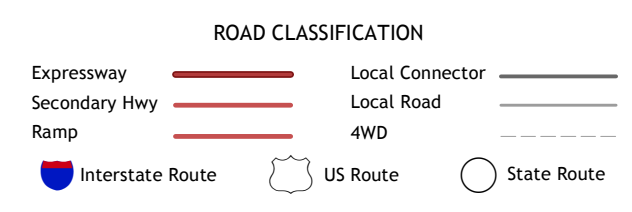
Imagery.....N.A.I.P., September 2016 - October 2016
Roads.....U.S. Census Bureau, 2015
Names.....GNIS, Not Available
Hydrography.....National Hydrography Dataset, 2006 - 2014
Contours.....National Elevation Dataset, 2002
Boundaries.....Multiple sources; see metadata file 2014 - 2016
Public Land Survey System.....BLM, 2017
Wetlands.....FWS National Wetlands Inventory 1980 - 1984



1	2	3
4	5	6
7	8	

ADJOINING QUADRANGLES

- 1 Sherrill Hills
- 2 Story
- 3 Story NE
- 4 Kirtley
- 5 Bodarc
- 6 Van Tassel
- 7 Harrison West
- 8 Harrison East



WARBONNET RANCH, NE

2017

